

MAYVILLE STRATEGIC WATERFRONT ACTIVATION

MASTER PLAN

July 2022





TABLE OF CONTENTS

INTRODUCTION	1
PURPOSE.....	1
PROCESS.....	1
ACKNOWLEDGMENTS.....	1
EXISTING CONDITIONS	3
FACILITIES & INFRASTRUCTURE.....	3
GEOGRAPHIC CONTEXT	3
CHALLENGES & OPPORTUNITIES.....	4
PUBLIC PARTICIPATION	7
PROJECT WEBSITE	7
RECREATIONAL DEMAND SURVEY.....	7
INTERACTIVE MAP	7
PUBLIC WORKSHOP	7
MASTER PLAN.....	9
ABOUT THE PLAN.....	9
PRIORITY PROJECTS	11
PROJECT #1 - CHAUTAUQUA BELLE GATEWAY IMPROVEMENTS.....	13
PROJECT #2 - NEW KAYAK LAUNCH	15
PROJECT #3 - WATERFRONT PEDESTRIAN & BICYCLE TRAIL.....	17
PROJECT #4 - NEW SPLASH PAD / ICE RINK AREA	19
PROJECT #5 - ENHANCED MAYVILLE DEPOT MUSEUM	23
PROJECT #6 - COMPLETE STREETS.....	25
PROJECT #7 - NEW PIER.....	27
NEXT STEPS	29
TAKING ACTION	29
POTENTIAL FUNDING SOURCES	29
APPENDIX A	UNDER SEPARATE COVER



INTRODUCTION

PURPOSE

The Village of Mayville's Lakeside Park is a historic, recreational, and scenic resources for both the local community and greater Chautauqua County region. However, park facilities have degraded over time and adjacent properties have not been utilized to their fullest potential. In response, the Chautauqua County Partnership for Economic Growth (CCPEG) and Chautauqua Region Economic Development Corporation (CREDC) launched this initiative to develop a Master Plan for Lakeside Park and the West Lake Rd corridor that identifies priority projects that would activate the waterfront and stimulate local economic growth.

This Master Plan is intended to identify improvements within Lakeside Park and the West Lake Rd corridor that could be implemented over a 5-10 year time frame. The contents of this Master Plan will support the Village of Mayville and Chautauqua County in pursuing grant funding to implement identified projects.

PROCESS

- Dec '21** ● Project Kick-Off
- Jan-Feb '22** ● Community Surveys
- Winter '22** ● Inventory of Existing Conditions
- Winter '22** ● Needs & Opportunities Assessment
- Spring '22** ● Draft Master Plan
- April 25, '22** ● Public Open House
- July '22** ● Final Master Plan

ACKNOWLEDGMENTS

This Master Plan was made possible through the generous time and input of a Steering Committee and active members of the public. The Steering Committee - a group of volunteers convened under the leadership of the Chautauqua County Partnership for Economic Growth (CCPEG) - contributed significantly to the development of this Plan by offering local knowledge, providing direction throughout the planning process, and reviewing draft documents. The general public also guided the development of this Plan by actively participating in community engagement efforts and providing their valuable feedback. Together, the Steering Committee and public shaped this Master Plan into a document that reflects and serves the greater Mayville community.

Steering Committee

- Nathan Aldrich, CREDC
- Mark Geise, CREDC
- Rebecca Wurster, CREDC
- Matt Bourke, County Planning
- Bill Ward, County Legislature
- Don Emhardt, Town Supervisor
- Ken Shearer Jr., Village Mayor
- Rick Syper, Village Trustee
- Mark Perry, Village Planning Board
- Rick Newell, Village Planning Board & Local Business Owner
- Mike Kingsley, Local Business Owner
- Kent Matthewson, Historical Society
- Sandi Wagner, Community Volunteer

Plan Prepared By:



1738 Elmwood Ave, Suite 100
Buffalo, NY 14207
info@BartonandLoguidice.com
716.436.7857

Plan Sponsored By:



and the

**VILLAGE OF
MAYVILLE**



EXISTING CONDITIONS

FACILITIES & INFRASTRUCTURE

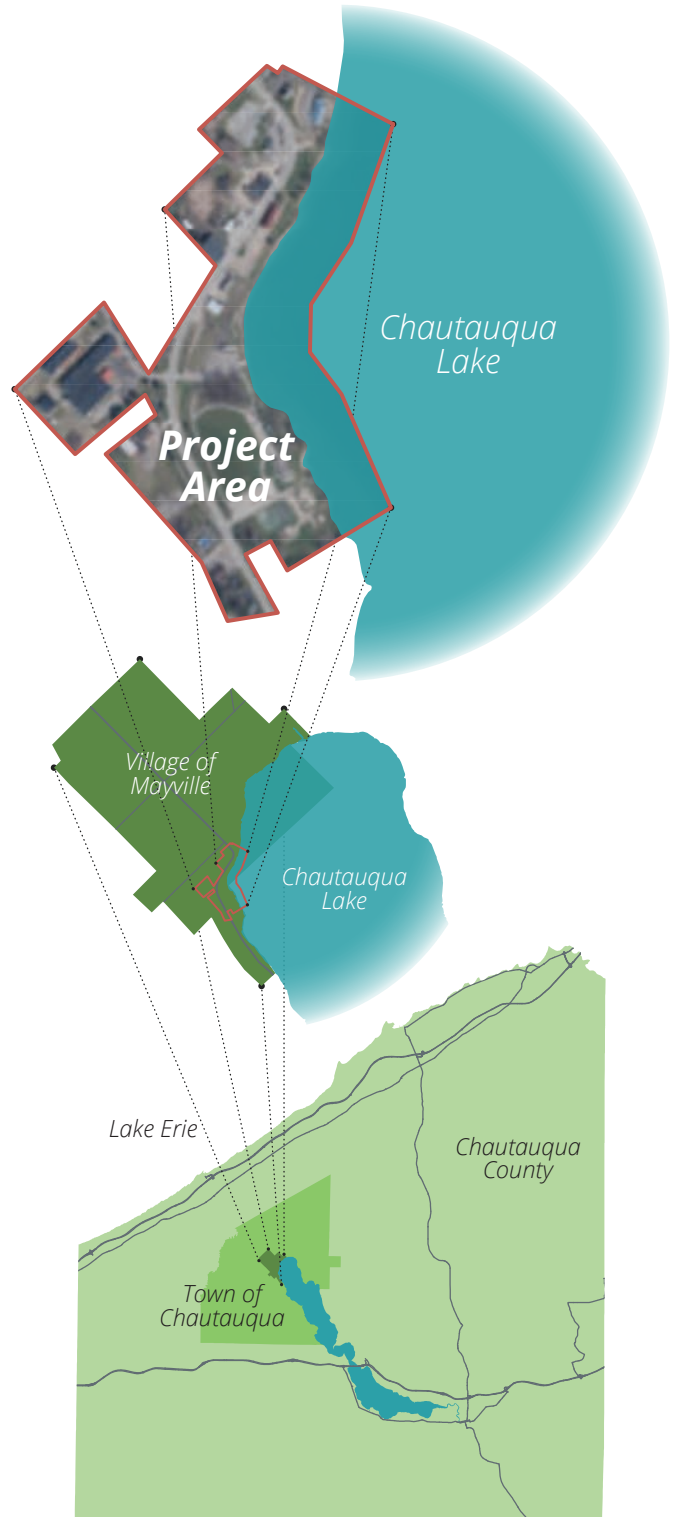
The Project Area for this Master Plan encompasses approximately 67.5 acres along the northwest shoreline of Chautauqua Lake. In addition to Lakeside Park, the Project Area includes a selection of the properties adjacent to S Erie St, Water St, West Lake Rd, Valley St, Park Rd, and Parkside St. Within the Park are a variety of facilities, including:

1. A multi-use path,
2. A pavilion,
3. A gazebo,
4. A floating stage,
5. Picnic tables,
6. Grills,
7. Two playgrounds,
8. Two tennis courts,
9. A basketball court,
10. Shuffleboard,
11. A ball field,
12. A dog park,
13. A swimming beach,
14. The Carlson Community Center,
15. The Mayville Depot Museum,
16. A bathhouse,
17. A public boat launch,
18. A boat ramp, and
19. A parking lot.

Lakeside Park is already well-equipped with public infrastructure. It is serviced by water, sewer, gas, and electric facilities, and has broadband download speeds of over 100 Mbps. This is not the case for many other areas of the County, lending the Project Area as an opportune area to focus future investment.

The roads traversing the Project Area are owned by different entities. While Valley St, Park Rd, and Parkside St are owned by the Village of Mayville, S Erie St, Water St, and W Lake Rd are owned by New York State. The segment of S Erie St, Water St, and W Lake Rd that runs through the Project Area is classified as a minor arterial and has a speed limit of 35 mph. It is also heavily trafficked, with an Annual Average Daily Traffic (AADT) of 5,323 vehicles. Any improvements to these rights-of-way will need to take the ownership of the road and bicyclist and pedestrian safety into account.

GEOGRAPHIC CONTEXT



CHALLENGES & OPPORTUNITIES

A tour of the project area and feedback from community members revealed several challenges facing Lakeside Park and the West Lake Road corridor. Key site challenges are summarized below.



Traffic Along West Lake Road

This portion of West Lake Road has a 35 mph speed limit and is a route for large shipping vehicles. This corridor also has no bike lanes, discontinuous sidewalks, and only one crosswalk (an unsignalized crosswalk at Park Road). This combination of attributes results in a roadway that may be perceived as unpleasant and unsafe by those who are traveling via foot, bike, wheelchair, etc. To increase access to Lakeside Park, it is essential that the West Lake Road corridor be enhanced with facilities that support pedestrians, bicyclists, and other active transportation users.



Disconnected Paths

Not only are the sidewalks along West Lake Road discontinuous, but the paths within the Park lack consistent connections as well. For example, the Chautauqua Rails to Trails abruptly changes from a well-defined, gravel path to open grass when crossing east over West Lake Road. In addition, the paths by the train depot become blocked off during events at the floating stage, forcing park users to re-route and walk along the road. Enhancing path connections and providing clear wayfinding signage would assist park user in safely traversing the Park area and accessing its several amenities.



Outdated Facilities

There are several facilities within Lakeside Park, such as the two structures by the Chautauqua Belle, that have degraded over time and would benefit from repairs and aesthetic enhancements. The Pennsylvania Railroad Station, which is listed on the National Register of Historic Sites, is well-maintained but underutilized. There is opportunity to revitalize these Park structures to ensure that they not only contribute to the scenic quality of the waterfront, but also are effective resources for Park operations and programming.



Diverse User Types

A unique and commendable aspect of Lakeside Park is that it is visited by a wide variety of users: pedestrians, bicycles, fishermen, boaters, paddlers, snowmobilers, concert goers, youth summer camp attendees, and others. However, this also poses a challenge, as the Park facilities and programming offered must strike a balance between the concerns, needs, and priorities of all user types. As part of this Master Plan process, a Recreational Demand Survey, Interactive Map, and Public Workshop were facilitated in order to better understand and respond to these diverse voices.



Water Quality

Chautauqua Lake's algal blooms and invasive weeds have been a concern for residents, visitors, and lake management organizations for years. Blue-green algal blooms pose a health risk to people and pets and invasive plants and animal species risk the overall wellbeing of the lake ecosystem. These water quality issues prevent Park users from being able to swim, fish, boat, and paddle in the Lake in a safe and enjoyable manner. Certain design elements - such as native vegetation, green infrastructure, and shoreline stabilization - could positively impact the Lake's water quality.



Mayville
STRATEGIC WATERFRONT FRAMEWORK
SITE INVENTORY

LEGEND

Existing Sidewalks / Pathways	Chautauqua Rails-To-Trails Year-round use, enhance connections to and from trail	Enhance Connectivity Between Parks	Enhance + Improve Park Entrances	Improve Parking Areas Sustainably designed areas, focusing on green infrastructure, native plantings	Potential Boat Launch + Lake Access	Proposed Performing Arts Area
Potential Interpretive + Wayfinding Signage	Potential Waterfront Trail Connections With Seating + Interpretive Signage	Enhance Connectivity Between Residential Areas + Parks	Improve + Provide New Crosswalks	Potential Pedestrian Pier With Water/Boat Access + Vendors	Enhance + Improve Existing Boat Launch Area	Potential Connection from possible future development to the Waterfront
Potential Blue Way with Improvements to Existing Lake + Boat Access Along the Shoreline			Potential Complete Streets Retrofit for Water Street	Nationally Historic Site Pennsylvania Railroad Station		Maintain Ice Fishing Access

Barton & Loguidice
NOVEMBER 2021



PUBLIC PARTICIPATION

PROJECT WEBSITE

Throughout the duration of the master planning process, a project website served as a central location for project information. It provided an introduction to Lakeside Park and the West Lake Rd corridor, a project timeline, an events calendar, site photos and graphics, and online public engagement tools. More specifically, the project website was used to solicit public input through a Recreational Demand Survey and an Interactive Map, both of which were open from January 12 to February 25, 2022. The findings of these tools are summarized below.

RECREATIONAL DEMAND SURVEY

A Recreational Demand Survey was developed in order to solicit feedback from community members regarding their use of Lakeside Park and preferred future uses and projects. The Survey contained 12 park-related questions and 11 demographic questions, and received 478 responses. Overall, survey-takers were mostly local residents and frequent visitors of Lakeside Park. 62% were full-time residents of the Village of Mayville or Town of Chautauqua and 16% were seasonal residents. Also, 80% visited Lakeside Park at least 5 times over the past year.

Results from the Recreational Demand Survey were reviewed and referenced in concurrence with the drafting of this Master Plan (see Appendix A). More specifically, the top answers from the following two questions directly informed the identification of Park improvement opportunities:

Why do you visit Lakeside Park?

1. Lake views (50%)
2. Trail usage (34%)
3. Playground (34%)
4. Carlson Community Center use (28%)
5. Picnicking (24%)

Note: See Appendix A for the nine lowest scoring choices.

Which of the following improvements would you most like to see at Lakeside Park?

1. Beach enhancements (34%)
2. Ice skating rink (34%)
3. Accessible Pier (fishing, boating, and seating access) (28%)
4. Spray park/splash pad (25%)
5. Pedestrian/bicycle path improvements (21%)

Note: See Appendix A for the 14 lowest scoring choices.

INTERACTIVE MAP

In order to solicit qualitative and location-specific information from the public, an Interactive Map was published on the project website. This Interactive Map allowed users to place publicly-visible comments on a map of the project area and engage in conversation with other members of the public by liking, disliking, and posting replies to existing comments. Three comment categories were provided for users to choose from: Something I Like, Something I Dislike, and Ideas & Suggestions. The purpose of the Interactive Map was not only to encourage community members to share their ideas with the project team, but also to provide a space for community members to work together to identify key concerns and generate recommendations for the project area.

The Interactive Map received 47 posts and 94 reply comments to those posts (by approximately 50 unique users identified). Of those who provided their zip code, 73% were from the 14757 zip code (the same as the project area); only one individual was located outside of Chautauqua County. In other words, the majority of individuals leaving comments on the Interactive Map were local residents.

Conversations on the Interactive Map supported the findings of the Recreational Demand Survey and provided a high level of geographic detail. A compilation of Interactive Map comments is available in Appendix A.

PUBLIC WORKSHOP

In order to solicit community feedback on the Draft Master Plan, a Public Workshop was held at the Carlson Community Center on April 25, 2022. A brief presentation was provided on the project purpose, public input collected to date, and preliminary concept plan for Lakeside Park and the West Lake Road corridor. Then, the Workshop opened into a gallery session, during which attendees were invited to browse informational display boards, speak with the project team, and participate in a Visual Preference Survey; attendees voted on a series of images to indicate their preferred style/type of spray park, community garden, pier, beach amenity, and performing arts facility within Lakeside Park. Approximately 54 individuals attended the Public Workshop. A summary of results from the Visual Preference Survey is available in the Appendix.



MASTER PLAN

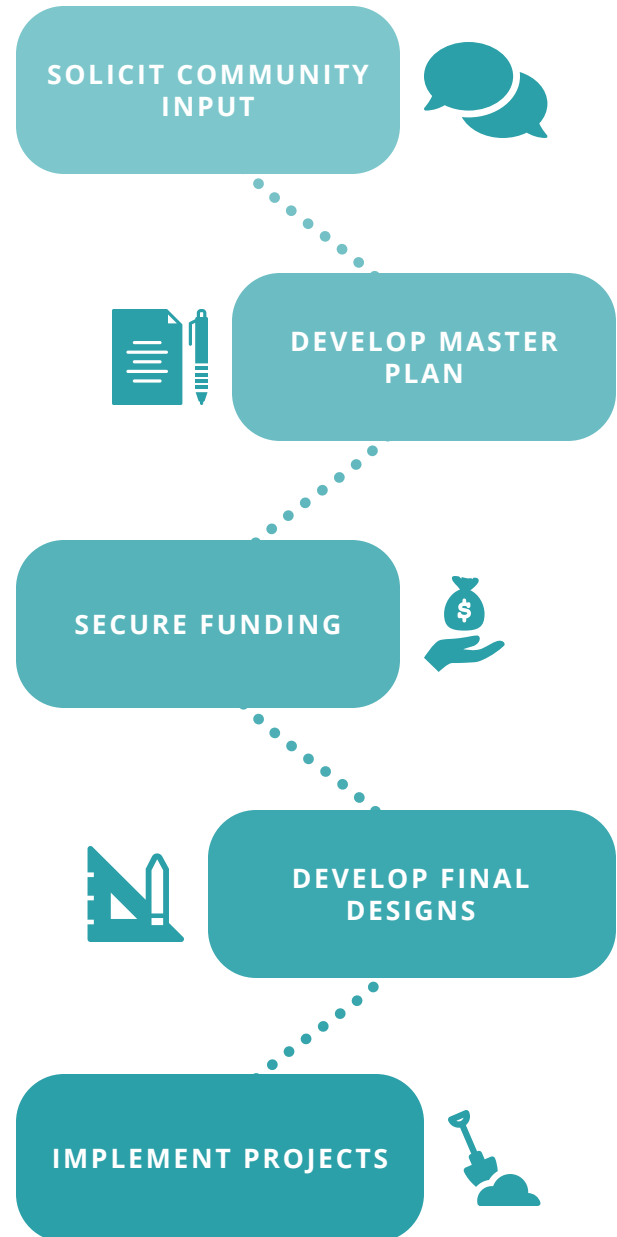
ABOUT THE PLAN

This Master Plan identifies improvements to Lakeside Park and the adjacent West Lake Road corridor that could be implemented in a 5-10 year time frame. Improvements described herein were conceptualized through substantial community input - which was solicited through a Recreational Demand Survey, Interactive Map, and Public Workshop. A Steering Committee consisting of local stakeholders also supported the development of this Plan by providing local insight, advertising community input opportunities, and reviewing draft materials. Finally, a consultant team of landscape architects and community planners provided professional and technical expertise throughout the project process.

The Priority Improvements recommended in this Master Plan are the seven Park enhancements that community members rated the highest through the Recreational Demand Survey. These improvement recommendations were then fine tuned using findings from the site visit, Interactive Map, and Public Workshop. In other words, these projects are a direct reflection of the initiatives that the community expressed were the most important.

A narrative, cost estimates, and supporting renderings, site plans, and/or images are presented for each of the seven proposed projects. It is important to note that each of the projects laid out in this Master Plan is not set in stone, as they may require some alteration based on future environmental and community conditions, engineering considerations, and funding availability. However, because the projects and proposed designs presented herein have been developed based on substantial community input, implementation of proposed projects should follow closely the recommendations defined in this Plan.

This Master Plan is intended to serve as a framework by which the Lakeside Park and West Lake Road Corridor improvements desired by the Mayville community may be implemented. By having already analyzed the community's concerns and priorities, established conceptual plans for priority improvements, and identified potential funding sources, the Village of Mayville and Chautauqua County will be well-positioned to move recommended projects forwards for the betterment of the overall community.





ONLINE SURVEY PRIORITY ITEM IMPROVEMENTS

- 1 Ice Skating Rink & Spray Park/Splash Pad
- 2 Beach Enhancements
- 3 Accessible Pier (fishing, boat, and seating access)
- 4 Pedestrian / Bicycle Path and Trail Improvements
- 5 Green Infrastructure (stormwater management through permeable materials, native plantings, bioretention areas, or rain gardens)
- 6 Community Gardens
- 7 Lakeside Stage Area

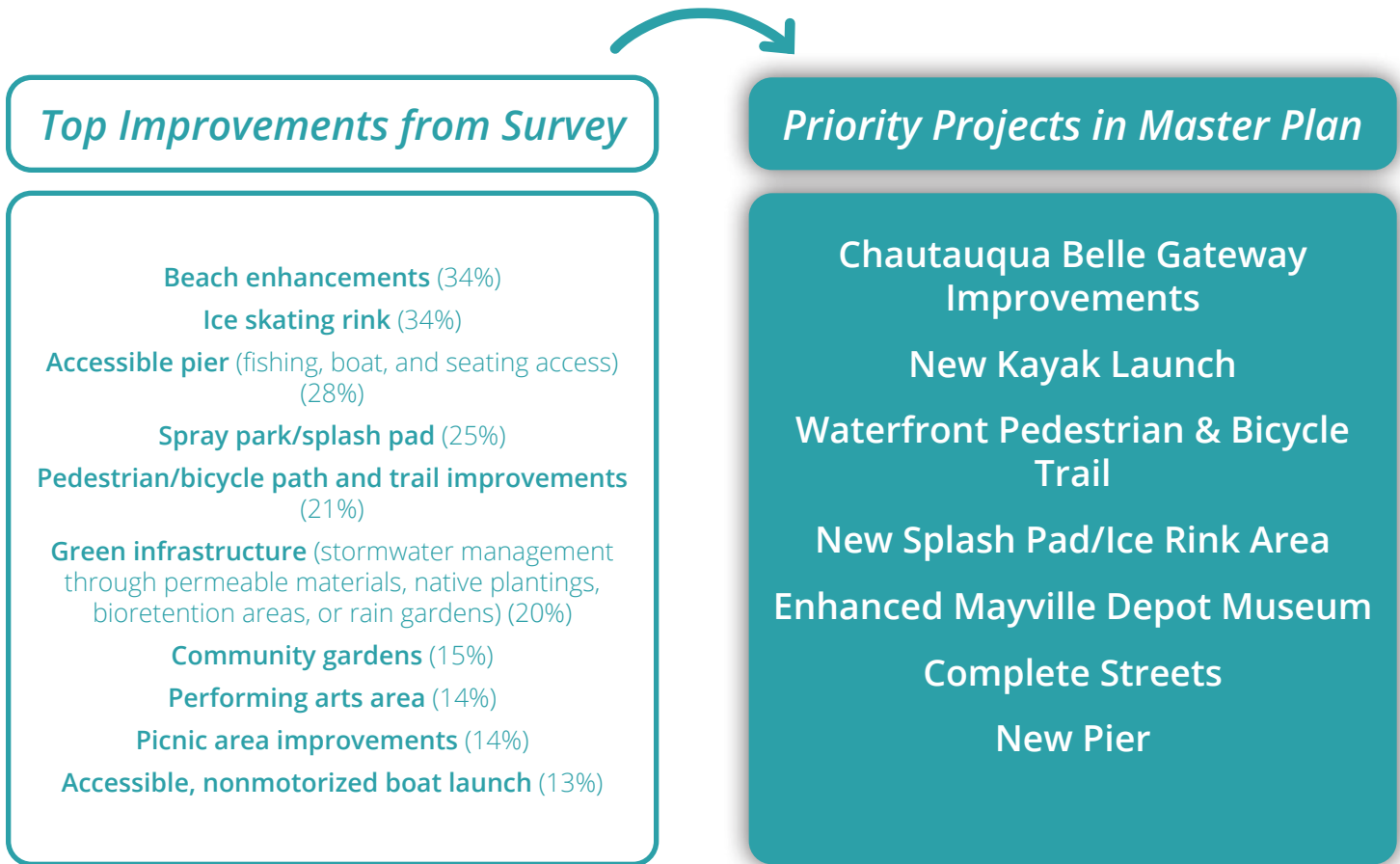
PUBLIC INFRASTRUCTURE IMPROVEMENTS

- 8 Complete Streets Improvements & Traffic Calming at Intersections
- 9 Improved Boat Launch & Parking with Canoe / Kayak Launch
- 10 Picnic Pod Shade Structures
- 11 Enhanced Depot Museum & Restrooms
- 12 New Sidewalk in Gaps
- 13 Improved Chautauqua Belle Gateway Features
- 14 Native Shade Trees & Shoreline Stabilization Native Plantings
Wayfinding & Educational Signage (throughout waterfront area)

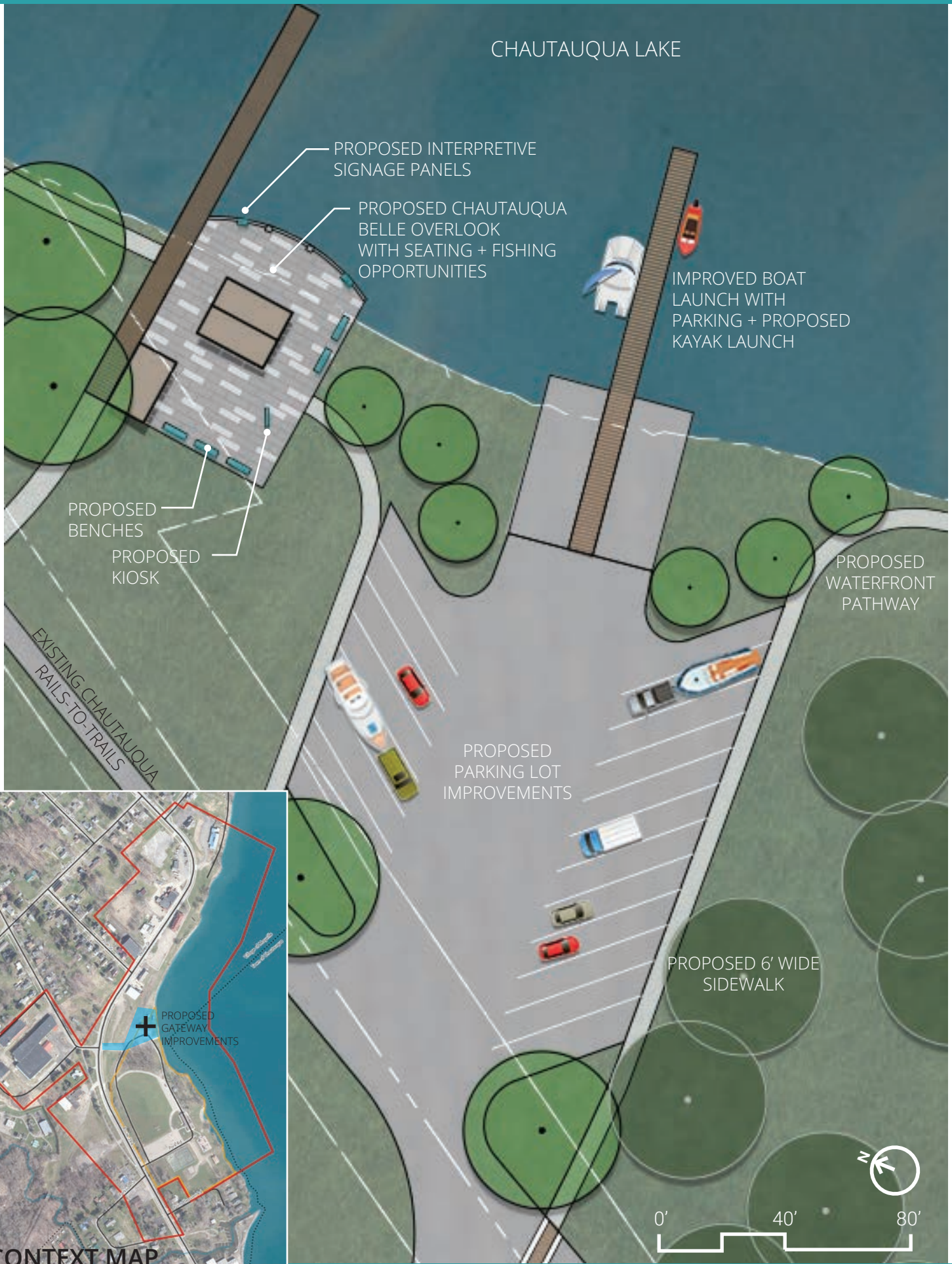
PRIORITY PROJECTS

In the Recreational Demand Survey, community members were asked, “Which of the following improvements would you most like to see at Lakeside Park?” The results of this question (in light blue below and on the map at left) were transferred directly into the development of this Plan’s seven Priority Projects and finalized with additional input

from the site visit, Steering Committee, Interactive Map, and Community Workshop. As funding becomes available, the seven Priority Projects conceptualized here should be considered for immediate implementation and followed closely as the projects move from the concept to design to construction phases.



MAP #	PROJECT NAME	PAGE #
9 & 13	Project #1 Chautauqua Belle Gateway Improvements	12
9	Project #2 New Kayak Launch	16
2 & 4	Project #3 Waterfront Pedestrian & Bicycle Trail	18
1	Project #4 New Splash Pad / Ice Rink Area	20
11	Project #5 Enhanced Mayville Depot Museum	22
8	Project #6 Complete Streets	24
3	Project #7 New Pier	26



Project #1: Chautauqua Belle Gateway Improvements

PROJECT #1 - CHAUTAUQUA BELLE GATEWAY IMPROVEMENTS

The Chautauqua Belle - one of the last operating steam boats in North America - attracts locals and tourists throughout the summer season to participate in public cruises, narrated tours, and private parties. One of the Chautauqua Belle's docking stations is at the existing boat launch in Lakeside Park, boosting the Park's number of visitors and increasing parking demand.

Existing signage for the Chautauqua Belle is minimal and in deteriorating condition, resulting in confusion for guests who are trying to locate the Chautauqua Belle or find parking. There also is no designated location for cruise attendees to wait for boarding or for visitors in general to view the historic steam boat. Moreover, the poorly marked parking lot and single-lane boat dock results in traffic congestion and long wait times for the boat launch. Therefore, several improvements are recommended to enhance the overall Chautauqua Belle Gateway and boat launch area.

First, both new wayfinding signage leading to the boat and gateway signage at the entrance to the dock are recommended. These features would streamline the

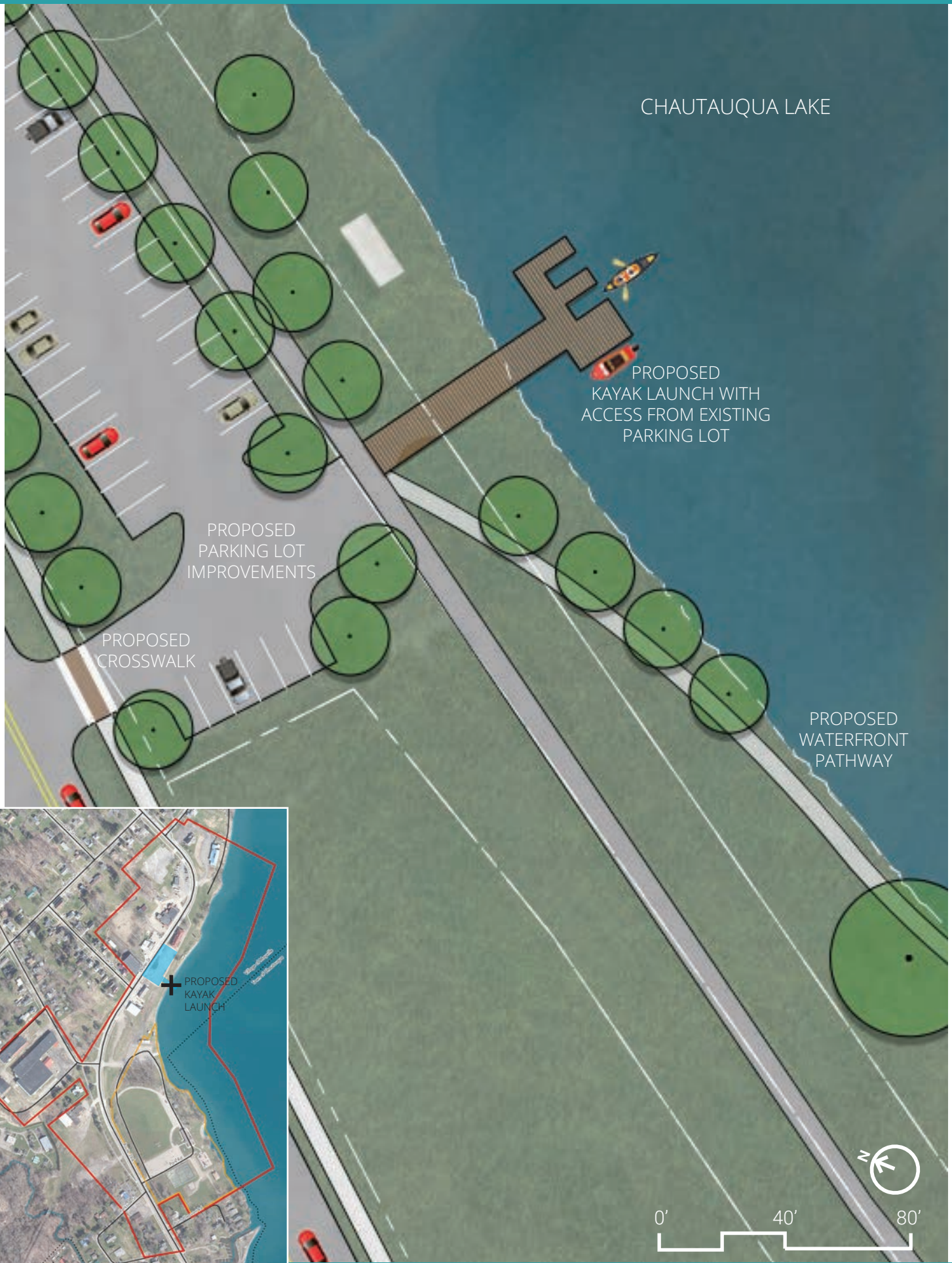
movement of cruise guests to the Chautauqua Belle and establish a defined entrance. New gateway signage would also serve brand and communicate the significance of the historic steam boat.

Second, the establishment of a new overlook to the north of the existing boat dock is recommended. This overlook would include a paver gathering area with seating amenities and a dock extending approximately 80 ft into Chautauqua Lake. This overlook area would provide a designated space for the Chautauqua Belle to dock and for cruise guests to wait for their boarding time. The overlook would also serve other park users, such as fishermen and picnickers.

Third, re-striping the parking lot will streamline traffic flow and encourage more efficient use of the parking lot. Long parking lanes will accommodate both stand-alone vehicles and vehicles towing boat trailers. The boat launch would also be reconfigured to include a designated lane for putting in boats and a designated lane for removing boats. This configuration will alleviate congestion within the parking lot and reduce wait times for the boat launch.

**Range indicates 5% increase to accommodate potential inflation trends*

ITEM	DESCRIPTION	COST ESTIMATE
Parking Lot Improvements	Assume milling and top course only for parking lot.	\$22,900-\$24,045
New Parking Lot Striping	Assume 50lf for each parking space, twenty (20) spaces.	\$1,500-\$1,575
New Mulch Cover	Provide 3" depth wood chip mulch for medians.	\$1,300-\$1,365
New Trees	Assume six (6) minor deciduous trees and two (2) major deciduous tree to provide shade for parking lot.	\$6,000-\$6,300
New Drive Aisle along Dock	Provide new asphalt driving aisle along dock.	\$10,180-\$10,689
Dock Improvements	Improve existing dock.	\$52,700-\$55,335
New Concrete Pavers	Provide new gathering area around existing Chautauqua Belle ticket booth.	\$26,736-\$28,073
Concrete Subbase for Pavers	Assume 8" of subbase.	\$3,600-\$3,780
New Benches	Assume five (5) benches for seating.	\$7,500-\$7,875
New Boardwalk	Provide new boardwalk along Chautauqua Belle area. (Approx. 140lf)	\$21,000-\$22,050
New Sidewalk	Provide new sidewalk to connect existing Chautauqua Rails-to-Trail path to Chautauqua Belle gathering area.	\$18,000-\$19,000
New Interpretive Signage	Provide two (2) interpretive signage panels along the boardwalk overlook.	\$8,000-\$8,400
New Wayfinding Kiosk	Provide one (1) new wayfinding kiosk with information about the Chautauqua Belle and a map of Lakeside Park.	\$6,000-\$6,300
Professional Design Fees (Assume 20%)	Designed by professional Landscape Architect / Civil Engineer.	\$37,083-\$38,937
Total		\$222,500 - \$233,630



Project #2: New Kayak Launch

PROJECT #2 - NEW KAYAK LAUNCH

The existing boat launch at Lakeside Park is one of the key drivers of vehicular and boat traffic in the Park during the summer. The lack of a designated space for paddlers to launch and pull out their equipment separate from boaters can result in discomfort and safety concerns. From the results of the Recreational Demand Survey, it was clear that community members would like to see an accessible launch dedicated to those using kayaks, canoes, paddle boards, etc. Therefore, a new kayak launch is recommended with access from the northern parking lot (south of the train depot) is proposed.

The new launch would provide a short pathway directly from the parking lot to the water, minimizing the distance that kayakers would need to move their equipment and providing a solid surface on which to walk and carry equipment. The launch would extend into the water and provide several slips and docking areas, allowing multiple individuals to use the launch at the same time. The new launch would also connect with the proposed waterfront pathway to encourage pedestrians to enjoy the waterfront view.



Existing parking lot area adjacent to proposed new kayak launch

*Range indicates 5% increase to accommodate potential inflation trends

ITEM	DESCRIPTION	COST ESTIMATE
New Boardwalk	Assume 90lf of new precast concrete boardwalk system on helical piles.	\$15,000-\$15,750
New Aluminum Railing	Assume 140lf of aluminum railing for boardwalk (ADA compliant).	\$21,000-\$22,050
New Gangway	Provide one (1) ADA compliant gangway.	\$10,000-\$10,500
New Floating Dock + Kayak Launch	Provide one (1) floating dock and one (1) kayak launch.	\$34,500-\$36,225
Professional Design Fees (Assume 20%)	Designed by professional Landscape Architect / Civil Engineer.	\$16,100-\$16,905
Total		\$96,600 - \$101,430



EXISTING WATERFRONT
EXISTING CONDITIONS



PROPOSED WATERFRONT TRAIL + BEACH IMPROVEMENTS
CONCEPTUAL RENDERING

PROJECT #3 - WATERFRONT PEDESTRIAN & BICYCLE TRAIL

One of Lakeside Park's most striking assets is its access to Chautauqua Lake, attracting visitors who wish to enjoy the scenic views and participate in waterfront-based activities. From the Recreational Demand Survey, lake views and trail usage were rated as the top two reasons why individuals choose to visit Lakeside Park. Yet, Lakeside Park currently lacks a continuous waterfront trail that supports visitors in walking and waterfront sight-seeing at the same time. On that same note, pedestrian/bicycle path and trail improvements were rated as the fifth highest priority for Park improvements.

To build upon this feedback from the community, a waterfront trail is recommended for Lakeside Park. The trail would take the form of a winding pathway that allows park visitors to walk along the length of the shoreline and access the Park's many waterfront facilities, including the picnicking area and beach. Having a permeable trail surface will allow Park visitors across a wide range of mobility levels to access the waterfront, allow for ground water recharge and stormwater management, and will reduce the runoff volume flowing into the Lake. The trail would include several benches to allow park users to rest and enjoy the scenic waterfront view. A couple of new trash receptacles would

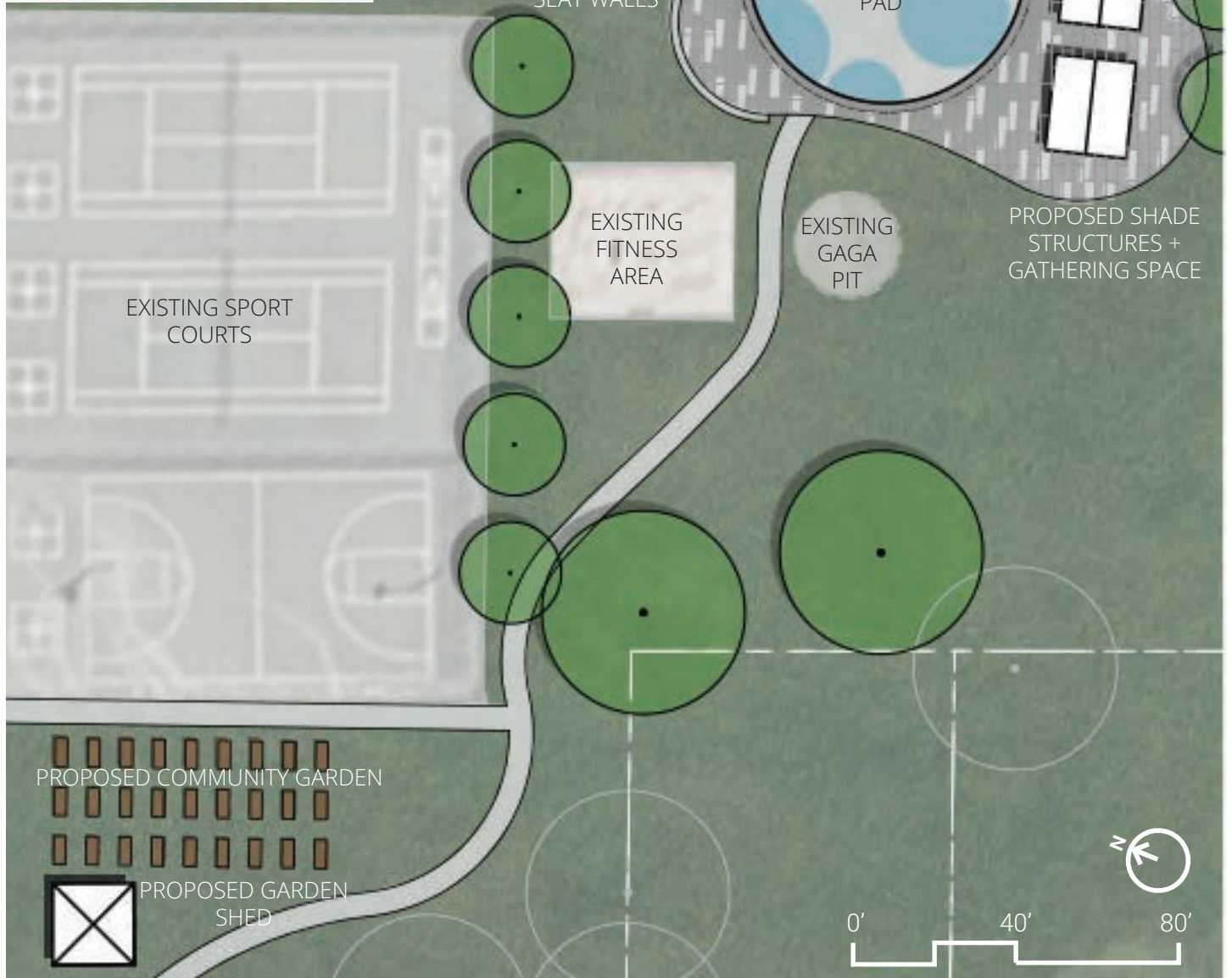
also be provided along the trail to discourage littering and enhance the health and enjoyment of the Lake.



Existing picnicking area northeast of the Carlson Community Center

*Range indicates 5% increase to accommodate potential inflation trends

ITEM	DESCRIPTION	COST ESTIMATE
New Permeable Trail	Provide new flexi-pave trail along Chautauqua Lake waterfront (approx. 9,000sf).	\$225,000-\$236,250
New Benches	Assume eight (8) benches for seating along waterfront trail.	\$12,000-\$12,600
New Trash Receptacles	Assume two (2) trash receptacles along waterfront trail.	\$3,000-\$3,150
Beach Enhancements	Assume 560cy of new sand for expanded beach area.	\$19,600-\$20,580
New Movable Furniture	Provide ten (10) lounge chairs and five (5) umbrellas as beach amenities.	\$8,000-\$8,400
New Interpretive Signage	Provide two (2) interpretive signage panels along the new waterfront trail.	\$8,000-\$8,400
New Wayfinding Signage	Provide two (2) wayfinding signs with multiple fingers indicating the direction of site features at either end of the waterfront trail.	\$6,000-\$6,300
Professional Design Fees (Assume 20%)	Designed by professional Landscape Architect / Civil Engineer.	\$56,320-\$59,136
Total		\$337,930 - \$354,820



PROJECT #4 - NEW SPLASH PAD / ICE RINK AREA

Lakeside Park is already a year-round destination for several park users, such as fisherman, athletes, concert attendees, and snowmobilers. To continue the support of year-round enjoyment of the park, it is crucial that renovated and new park facilities can serve the community throughout the four seasons.

In the Recreational Demand Survey, both a splash pad and ice rink were rated highly. Conversations on the Interactive Map recommended combining these two facilities under one structure, so that the structure is utilized as a splash pad in the summer and an ice rink in the winter. This would not only be an efficient use of park space, but also of park infrastructure and maintenance services. Therefore, this approach is recommended for Lakeside Park.

The proposed splash pad/ice rink is located to the south of the existing sport courts and includes a circular splash pad/ice rink arena, a paver gathering area, and three picnicking areas with shade structures. The placement of the picnicking areas would allow family and friends to rest and keep an eye on each other while utilizing the spray park/splash pad. Concrete seat walls on the edge of the gathering area would provide additional seating. Surrounding the structure would be trees to provide

additional shade and buffering from other park amenities.

At the Public Workshop on April 25th, attendees were presented with images of different styles of splash pads and asked to vote for their preferred option for Lakeside Park. Results showed that attendees preferred - by a large majority - a traditional style splash pad with simple, interactive water features. Therefore, it is recommended that the structure, when utilized as a splash pad in the summer, be equipped with the types of water features depicted at left.



Splash Pad Rendering

*Range indicates 5% increase to accommodate potential inflation trends








ITEM	DESCRIPTION	COST ESTIMATE
New Splash Pad Equipment	Assume 3,600-4,000sf of water play area, including equipment, associated water and drainage connections.	\$327,000-\$343,350
Splash Pad Surface	Assume 3,700sf broom finish concrete surfacing.	\$27,500-\$28,875
Subbase for Splash Pad	Assume 8" subbase.	\$4,000-\$4,200
New Concrete Pavers	Assume 5,200sq. ft of new pavers and subbase for gathering area.	\$41,600-\$43,680
Subbase for Pavers	Assume 8" subbase.	\$5,200-\$5,460
New Seat Walls	Assume two (2) Seat wall at 20lf each.	\$32,000-\$33,600
Footing for Seat Walls	Assume 12" footing.	\$5,000-\$5,250
New Shade Pavilions	Assume three (3) 20ft x 24ft Pavilions (480sf each).	\$150,000-\$157,500
New Picnic Tables	Assume two (2) picnic tables for each pavilion, six (6) tables total.	\$3,000-\$3,150
New Trees	Assume six (6) minor deciduous trees and one (1) major deciduous tree to provide shade.	\$4,500-\$4,725
New Trash Receptacle	Assume one (1) trash receptacle.	\$1,500-\$1,575
Professional Design Fees (Assume 20%)	Designed by professional Landscape Architect / Civil Engineer.	\$120,260-\$126,273
Total		\$721,560 - \$757,640

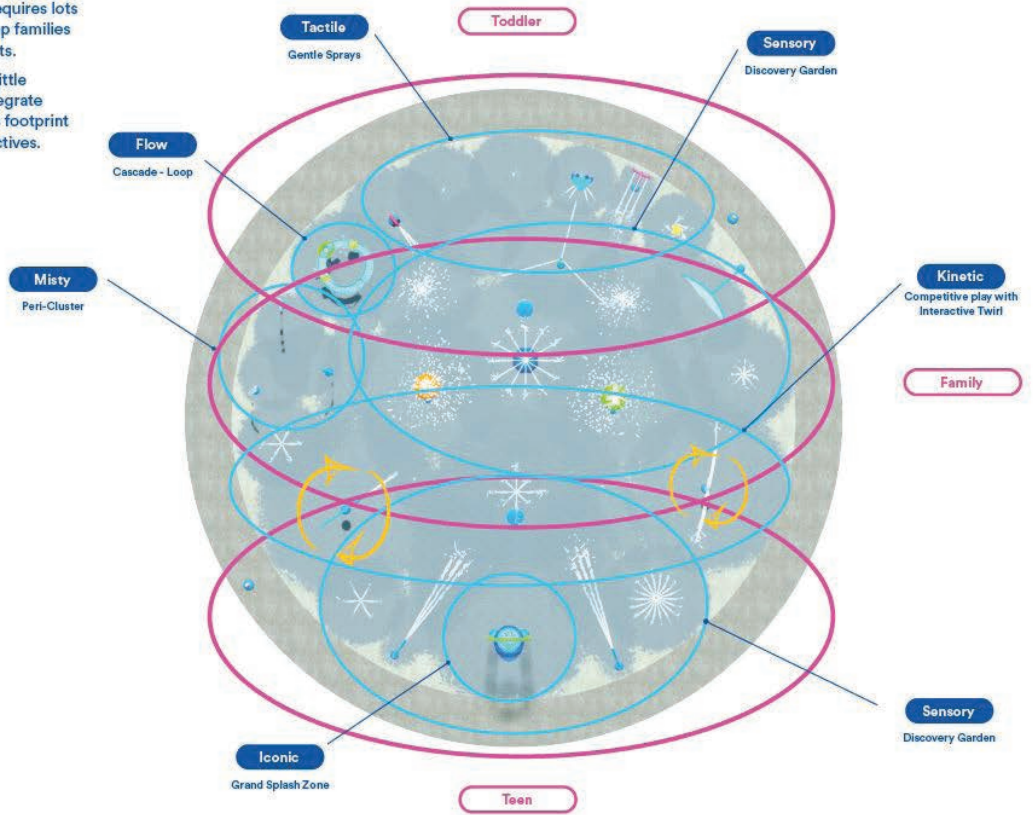


Play Value Planning

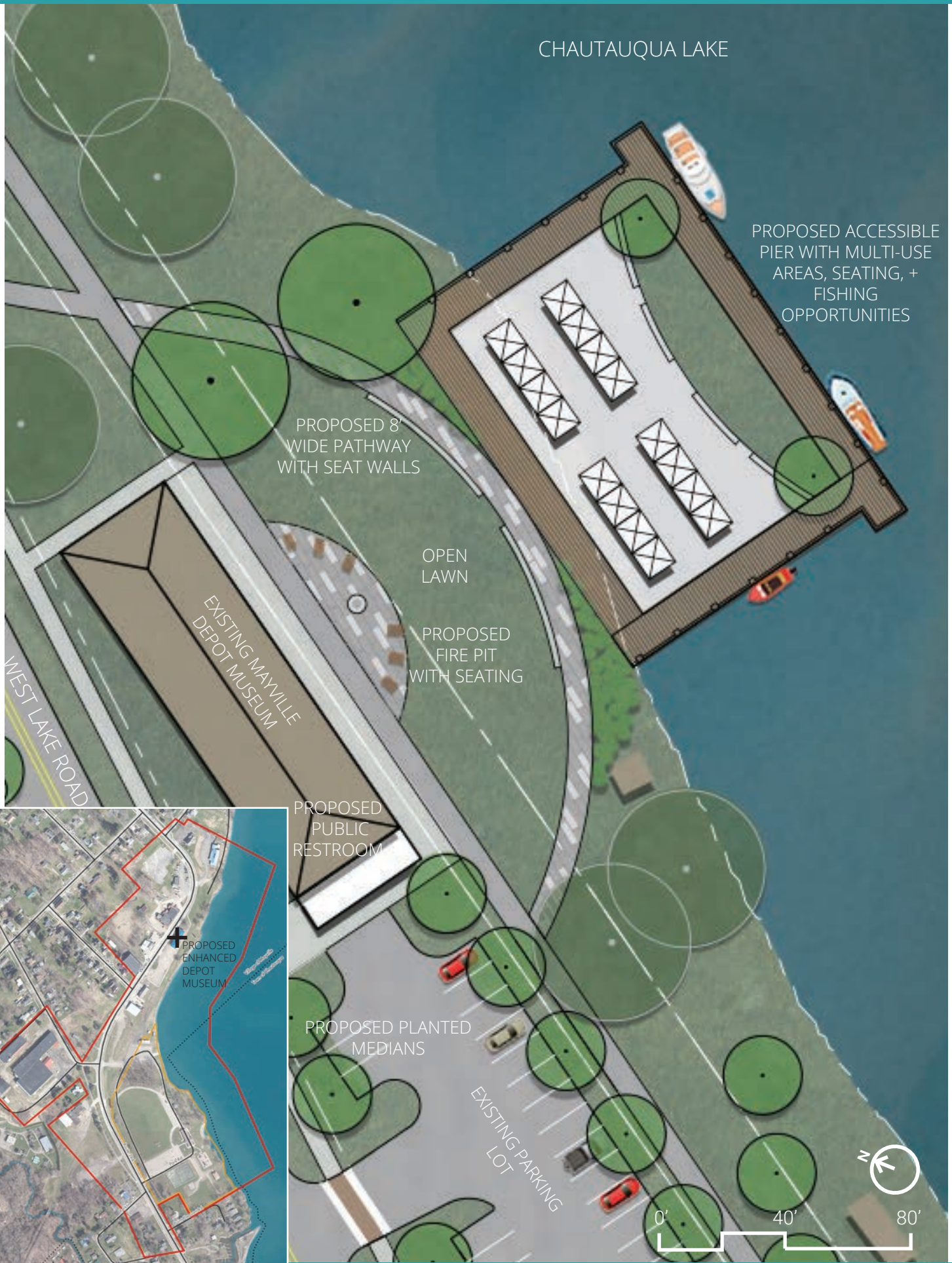
Aquatic play may feel spontaneous, but it actually requires lots of planning. We design every play experience to keep families engaged, boost dwell times, and increase return visits.

To build lasting memories among moms, dads, and little ones of all abilities, we carefully consider how to integrate products that cater to everything from the location's footprint and capacity to its demographics and theming objectives.

-  **Sensory**
Stimulates & develops multiple sense experiences
-  **Spray**
Encourages teamwork & competition
-  **Tactile**
Promotes discovery of water textures
-  **Iconic**
Features interactive fun & serves as a social gathering place
-  **Circuit**
Encourages physical development
-  **Flow**
Develops discovery & learning
-  **Kinetic**
Features interactive fun & encourages movement
-  **Misty**
Cloud-like experience gives refreshing thrills



All 3D renders shown are for illustration purposes only. Actual colors, textures and finishes may differ from renders.



CONTEXT MAP

PROJECT #5 - ENHANCED MAYVILLE DEPOT MUSEUM

The existing train depot is an underutilized historic asset with significant potential for year-round use as a Welcome Center. Enhancements to the area surrounding the depot and the adjacent parking lot would help to celebrate the history of the train depot and encourage use of the site.

One comment received from several community members was that the current configuration of the Chautauqua Pops event resulted in the closure of the path to the east of the train depot and forced pedestrians to walk along the road, posing a safety concern. Therefore, it is recommended that a new sidewalk be installed to the east of the train depot and parking lot, connecting to existing sidewalks to the north and south. This would allow for a continuous pedestrian movement in the north-south direction along a sidewalk adjacent to Water St, regardless of whether or not an event is being held to the east of the train depot. It is also recommended that a crosswalk be installed in the parking lot to further ensure the safety of pedestrians passing by the train depot and parking lot. New planted

medians would also improve the pedestrian experience by providing shade and a barrier between the parking lot and road.

The second recommendation for the train depot area is the construction of a new public restroom. This facility would serve to support day-long use of the train depot and adjacent facilities, such as the recommended accessible pier.

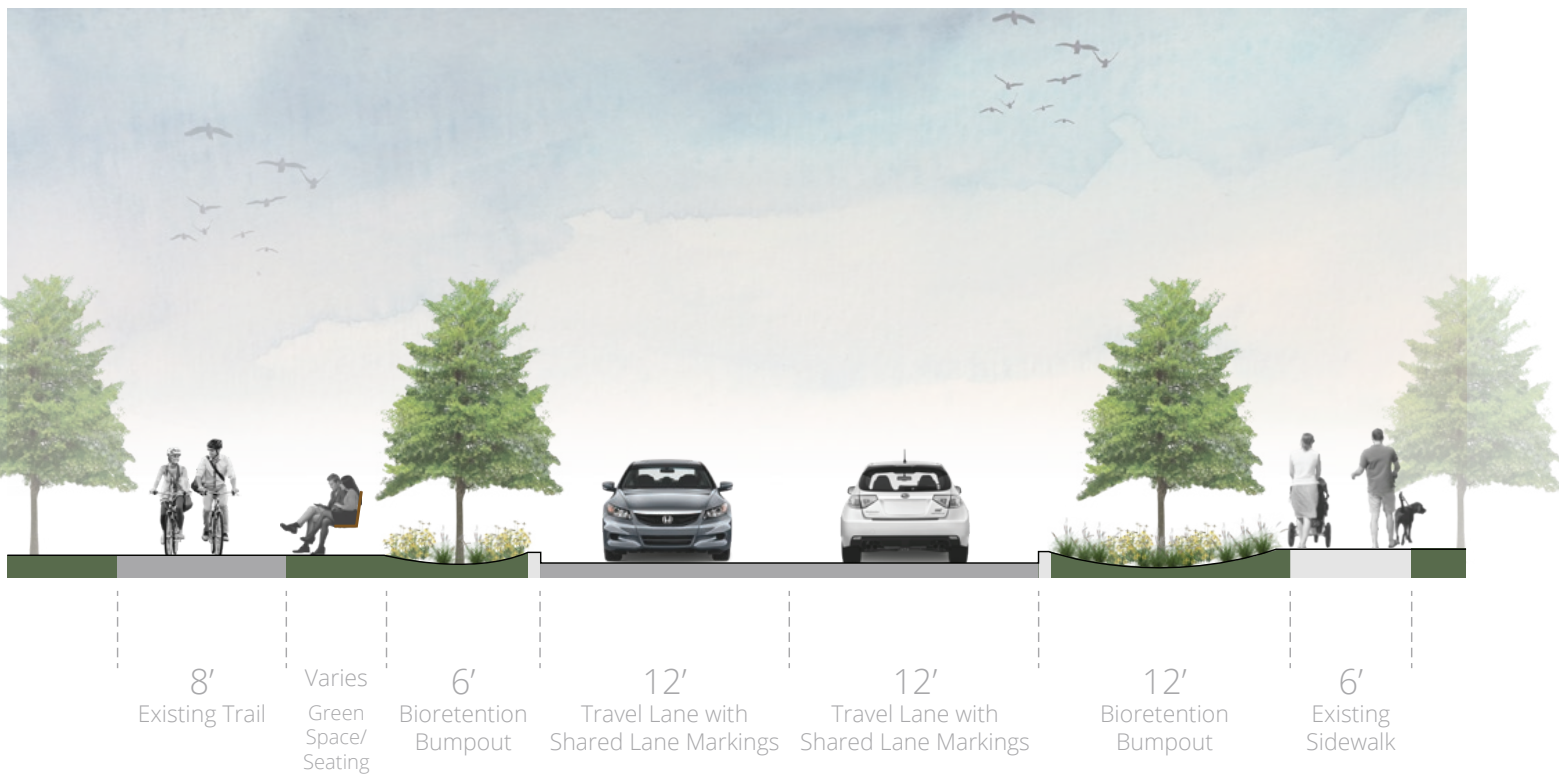
Finally, a new paver gathering area will extend into the existing lawn space adjacent to the depot. It will consist of a fire pit and seating area with views to the lake. An additional pathway will extend down from the existing trail to the pier and would facilitate movement from the Chautauqua Rails to Trails and the parking lot to the proposed accessible pier. The path would be lined with seat walls for additional seating.

**Range indicates 5% increase to accommodate potential inflation trends*

ITEM	DESCRIPTION	COST ESTIMATE
Parking Lot Improvements	Assume milling and top course only for parking lot.	\$21,600-\$22,680
New Parking Lot Striping	Assume 18lf for each parking space, forty-one (41) spaces.	\$1,107-\$1,162
New Swale Seed Mix	Provide 3" depth swale seed mix for green infrastructure area.	\$1,420-\$1,491
New Trees	Assume seventeen (17) minor deciduous trees to provide shade for parking lot.	\$12,750-\$13,387
New Sidewalk	Provide new sidewalk around front of existing Depot Museum	\$38,500-\$40,425
Subbase for Sidewalk	Assume 6" of subbase.	\$72,400-\$76,020
New Crosswalks	Provide two (2) new crosswalks for pedestrians to safely cross the two (2) parking lot driveways.	\$150-\$160
New Public Restroom Facilities	Provide one (1) public restroom (880sf).	\$500,000-\$525,000
Professional Design Fees (Assume 20%)	Designed by professional Landscape Architect / Civil Engineer.	\$129,586-\$136,065
Total		\$777,520 - \$816,390



EXISTING CONDITIONS SECTION
LOOKING NORTHWEST DOWN WEST LAKE ROAD



PROPOSED STREETSCAPE SECTION
LOOKING NORTHWEST DOWN WEST LAKE ROAD

PROJECT #6 - COMPLETE STREETS

While the desire for pedestrian/bicycle path and trail improvements was identified in the Recreational Demand Survey, the Interactive Map had several comments related to transportation improvements along West Lake Road. Specifically, the southern entrance to the train depot parking lot was identified as a safety hazard, with recommendations to add crosswalks. The Village recognizes the need for crosswalks and will be adding new ADA crosswalks where the existing Rails-to-Trails crosses West Lake Road and another on State Route 430.

The need for a complete streets approach to street enhancements was also called out on the Interactive Map. The complete streets concept entails designing future right-of-way improvements so that the comfort, safety, and accessibility of pedestrians, bicyclists, and those using strollers and other mobility devices are prioritized.

Based on feedback from the community, complete streets upgrades to West Lake Road are recommended. First, in place of large asphalt shoulders along West Lake Road bump-outs may be incorporated at major intersections. These bump-outs would provide green infrastructure improvements along the route and reduce the crossing distance for pedestrians crossing from one side of the street to the other. These bioretention bump-outs will

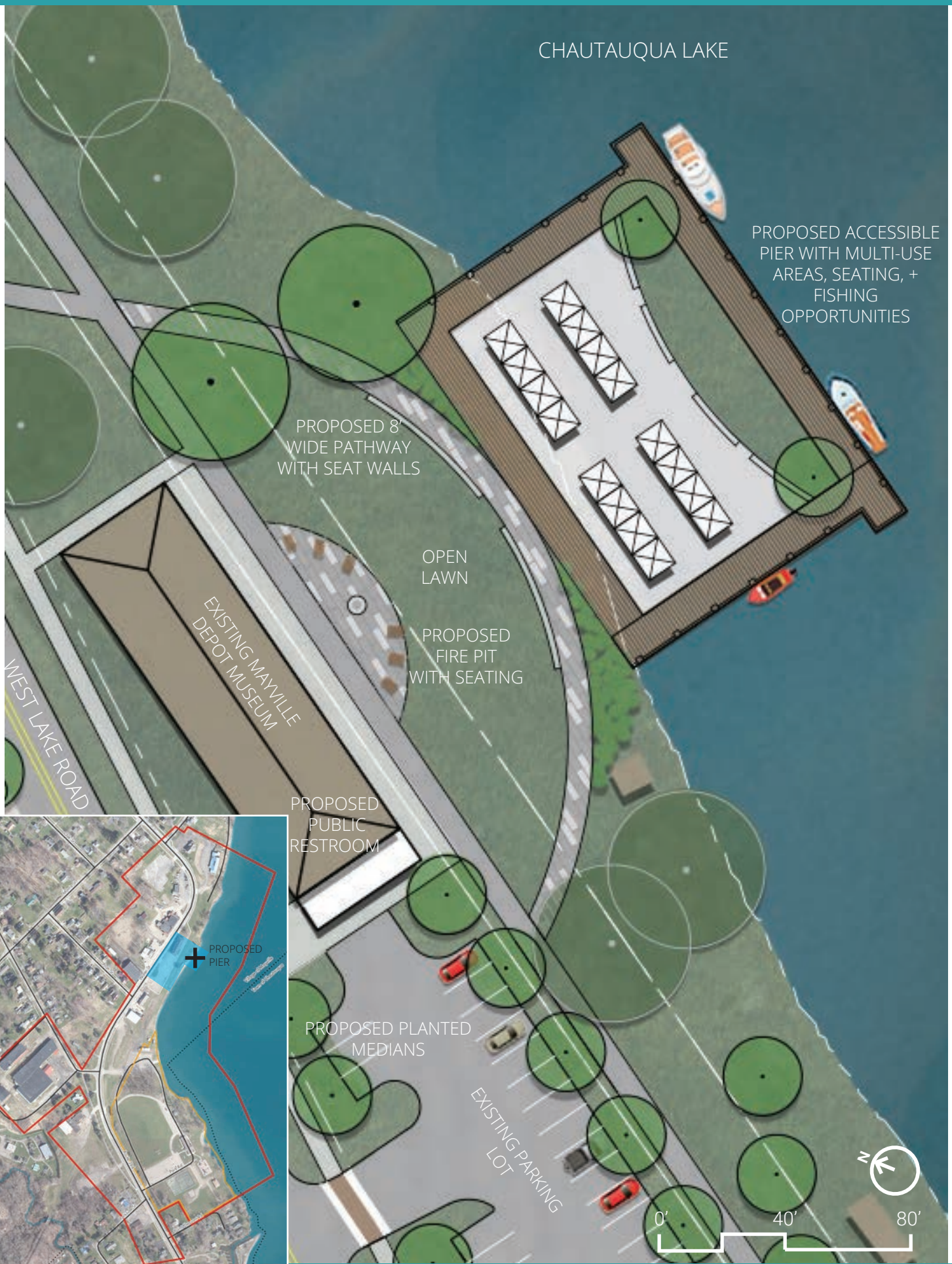
also serve as a physical barrier between pedestrians and bicyclists from the roadway, while enhancing the overall aesthetic of the corridor.



Existing West Lake Road streetscape looking northwest

*Range indicates 5% increase to accommodate potential inflation trends

ITEM	DESCRIPTION	COST ESTIMATE
New Roadside Bioretention Areas	Assume geotextile, bioretention soil, topsoil for lawn, and underdrains (approx. 50' long x 8' wide).	\$53,120-\$55,776
New Bioretention Plantings	Provide bioretention plantings for green infrastructure bump-outs along the roadside.	\$4,500-\$4,725
New Trees	Provide twenty to twenty-five (20-25) new street trees along West Lake Road.	\$18,750-\$19,688
New Crosswalks	Provide nine (9) new crosswalks for pedestrians to safely cross West Lake Road and any driveways intersecting West Lake Road.	\$650-\$6682
New Pedestrian Lighting	Provide sixty-four (64) pedestrian light poles along either side of West Lake Road, alternate sides of the road with each light pole space approx. 50' apart.	\$518,400-\$544,320
New Roadway Improvements	Assume milling and top course only for West Lake Road within project limits (approx. 93,000sf).	\$116,250-\$122,062
Professional Design Fees (Assume 20%)	Designed by professional Landscape Architect / Civil Engineer.	\$142,334-\$149,451
Total		\$854,010 - \$896,710



Project #7: New Pier

PROJECT #7 - NEW PIER

The installation of an accessible pier with seating, fishing, and boating access was rated as the third most desirable Park improvement through the Recreational Demand Survey. When the idea of an accessible pier was presented at the Public Workshop on April 25th, participants indicated that they would prefer to see a wide pier that extends a conservative distance into the Lake, rather than a thin pier or set of piers that extend a significant length into the Lake. These preferences voiced by the community have been incorporated in the pier recommendation for Lakeside Park, as depicted at left.

This new permanent pier is sited outside of the historic train depot, where there once used to be a pier extending into Chautauqua Lake. This is also the existing location of the floating dock utilized by Chautauqua Pops for their summer concert series. This new pier could be utilized in conjunction with the floating stage.

The pier would include boat docking facilities, fishing and shaded seating areas, and a lawn with shade trees. This pier could be used for several purposes, such as concert seating, markets, pop-up events, and general use by park visitors.



Existing floating stage

*Range indicates 5% increase to accommodate potential inflation trends

ITEM	DESCRIPTION	COST ESTIMATE
New Pier	Assume 13,500sf pier area, including lawn/event area, seating, boardwalk/dock.	\$675,000-\$708,750
New Concrete Paver Fire Pit Area	Assume 1,050sf of new pavers and subbase.	\$8,400-\$8,820
Subbase for Paver Area	Assume 8" of subbase.	\$1,200-\$1,260
New Concrete Paver Walkway	Assume 2,500sf of new pavers and subbase for walkway along and to pier.	\$20,000-\$21,000
Subbase for Paver Walkway	Assume 8" of subbase.	\$2,800-\$2,940
New Seat Walls	Assume four (4) seat walls at 20lf each.	\$64,000-\$67,200
Footing for Seat Walls	Assume 12" footing.	\$5,000-\$5,250
New Movable Tables	Assume four (4) tables.	\$5,440-\$5,712
New Movable Chairs	Assume eight (8) chairs, two (2) for each table.	\$3,360-\$3,528
New Shrub Planting	Assume 1000sf of planting to screen existing utility box.	\$1,500-\$1,575
New Trees	Assume two (2) minor deciduous trees and two (2) major deciduous trees.	\$3,000-\$3,150
New Trash Receptacles	Assume three (3) trash receptacles, one (1) near fire pit area and two (2) along pier.	\$4,500-\$4,725
Professional Design Fees (Assume 20%)	Designed by professional Landscape Architect / Civil Engineer.	\$158,840-\$166,782
Total		\$953,040 - \$1,000,700



NEXT STEPS

TAKING ACTION

The implementation of this Master Plan can take many forms, from acts of service by local community groups to direct actions facilitated by the Village Board. Some of the projects recommended here may be accomplished in the short-term while others may take significant amounts of planning and resources in order to complete. Therefore, it is recommended that decision-makers become familiar with the programs that fund the types of projects found in this Master Plan and implement them as funding becomes available.

POTENTIAL FUNDING SOURCES

NYS Office of Parks, Recreation, & Historic Preservation Park Program Grant

This matching grant program can be utilized for the planning, development, and acquisition of parks and recreational facilities. The goals of the program include restoring and conserving land and water features, rehabilitating park structures, and completing structural assessments and other parking planning steps. Both indoor and outdoor projects are eligible under this program, but they must align with NY Statewide Comprehensive Outdoor Recreation Plan (SCORP) priorities.

USDOT Recreational Trails Program

This matching grant program utilizes funds from the Federal Highway Administration and is administered by the NYS Office of Parks, Recreation, & Historic Preservation. It is geared toward the development, maintenance, and acquisition of trails. In order to be eligible for funding, the proposed project must be accessible to the general public and identified in (or further a goal in) the NY SCORP.

Parks & Trails Partnership Program

This \$500,000 capacity-building matching grant program is funded by the NYS Environmental Protection Fund in partnership with the NYS Office of Parks, Recreation, & Historic Preservation. The program has several goals:

1. Preserve, maintain, and promote NYS recreational assets

2. Increase the sustainability, effectiveness, and capabilities of not-for-profit organizations that support NYS recreational assets
3. Promote tourism and economic development by expanding a statewide network of parks and trails

Local Waterfront Revitalization Program (LWRP)

Because the Village of Mayville adopted the Chautauqua Lake LWRP in 2008, it is eligible to apply for funding through the NYS DOS to implement the LWRP. The program will fund up to 75% of project costs, with a minimum State assistance request of \$50,000 and maximum of \$3 million. In addition to several land and water policies, specific projects identified in the Chautauqua Lake LWRP that relate to this Master Plan include:

1. Complete a Seawall along Lakeside Park
2. Establish a Lighthouse Pier in Accordance with Mayville Park Plan
3. Improve Trail System Amenities between Park and Rail Station
4. Connect Village Trail to Rail to Trails Nature Area
5. Improve Amenities at Mayville's Lakeside Park
6. Upgrade and Develop Parking Area near Mayville Rail Depot

Walmart Local Community Grants

Walmart provides grants of \$250-\$5,000 for a variety of local initiatives, including those which address community and economic development, environmental sustainability, and quality of life.

MAYVILLE STRATEGIC WATERFRONT ACTIVATION

MASTER PLAN

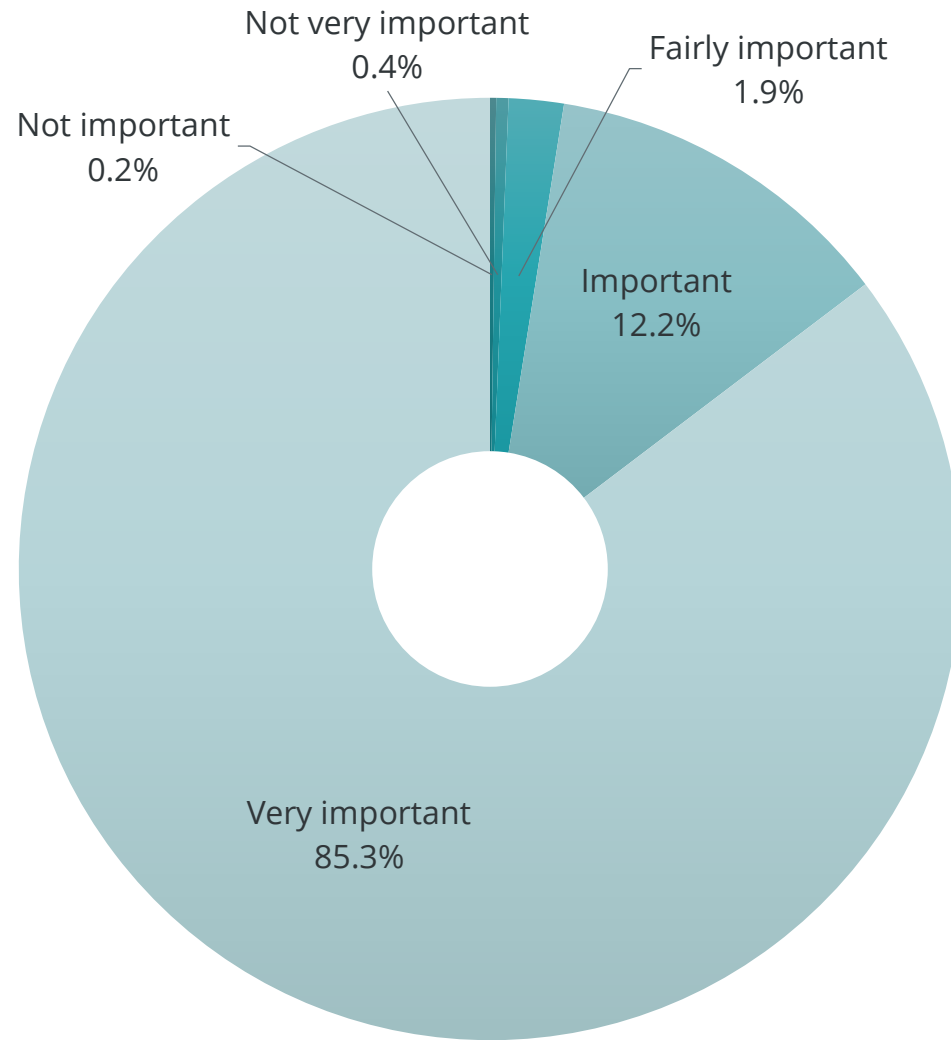


Public Input

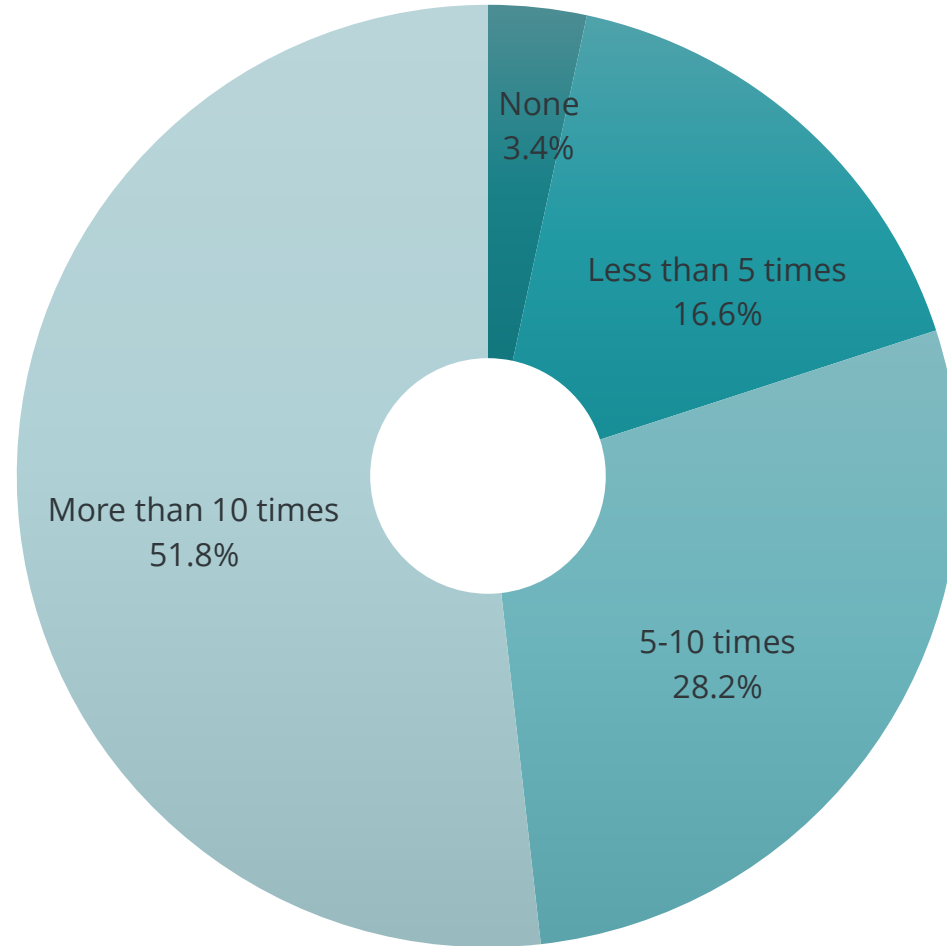
APPENDIX A

No. Responses: 477

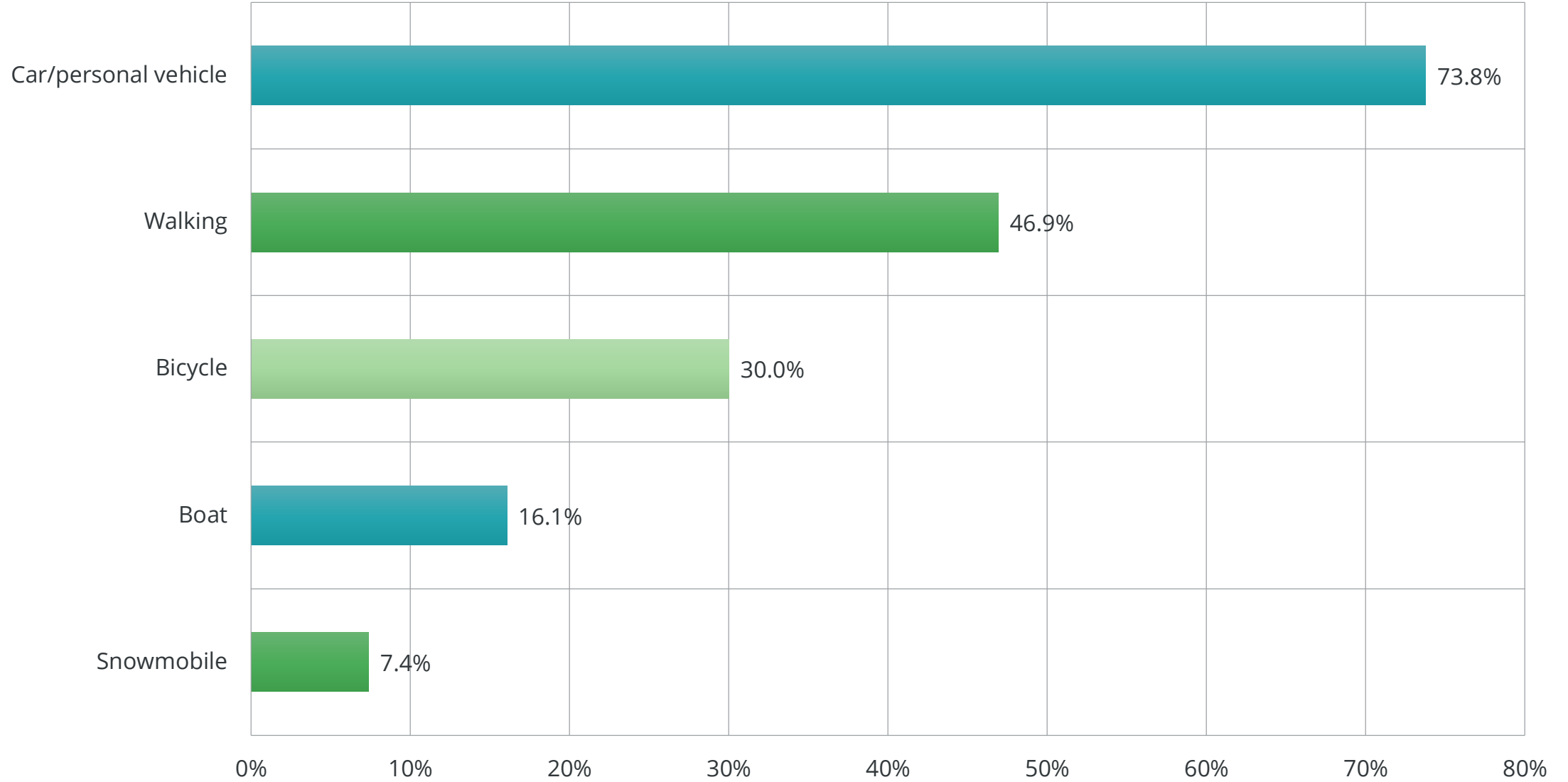
1. How important are parks, recreation, and open space to the quality of life in Mayville?



2. Over the last 12 months, about how often have you visited Lakeside Park?

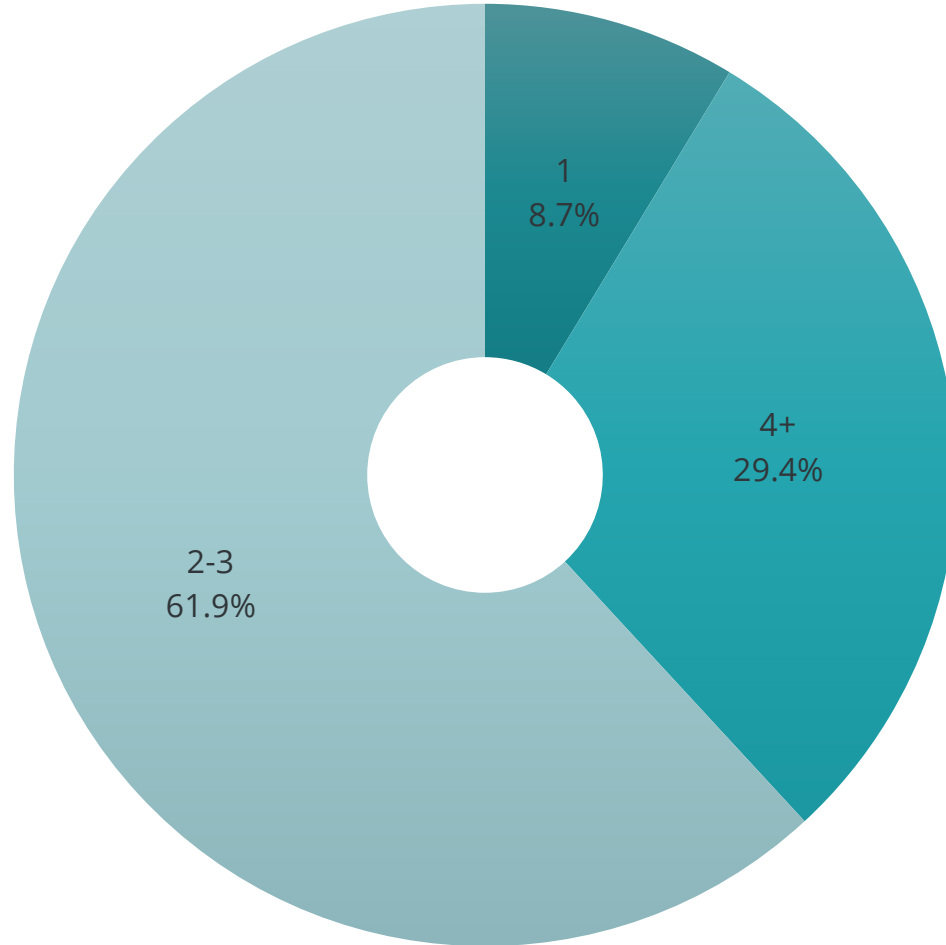


3. How do you usually travel to the Park?

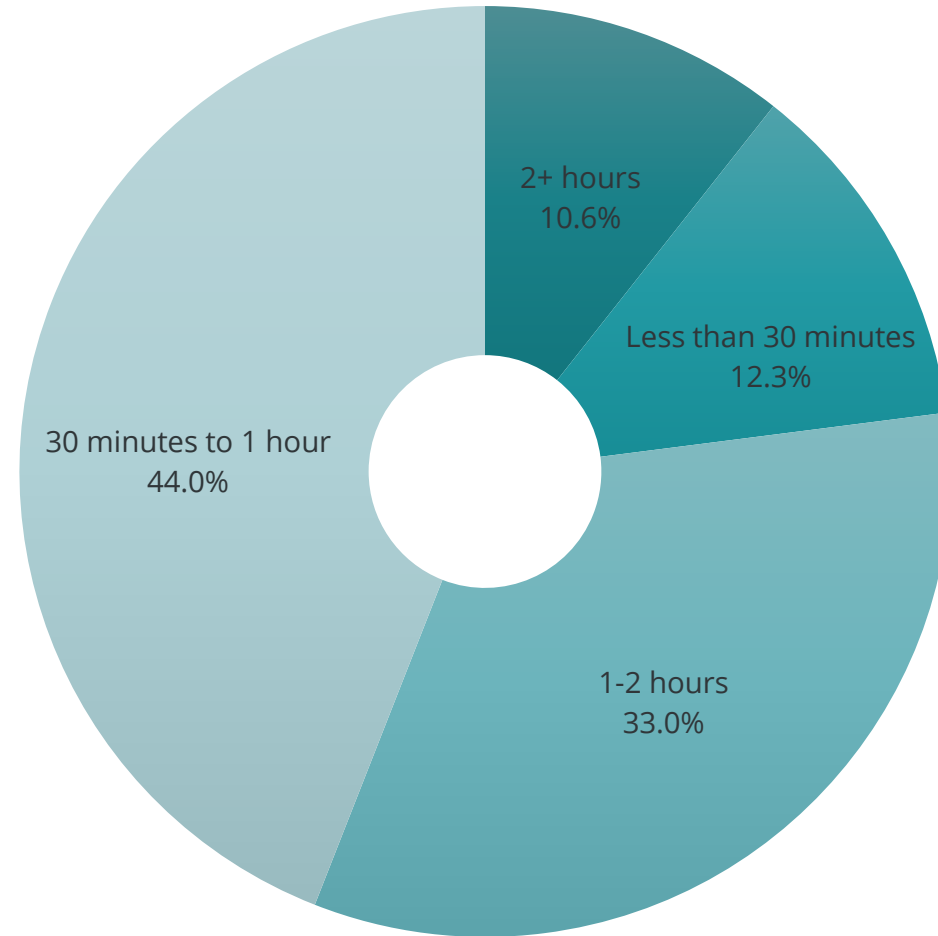


No. Responses: 472

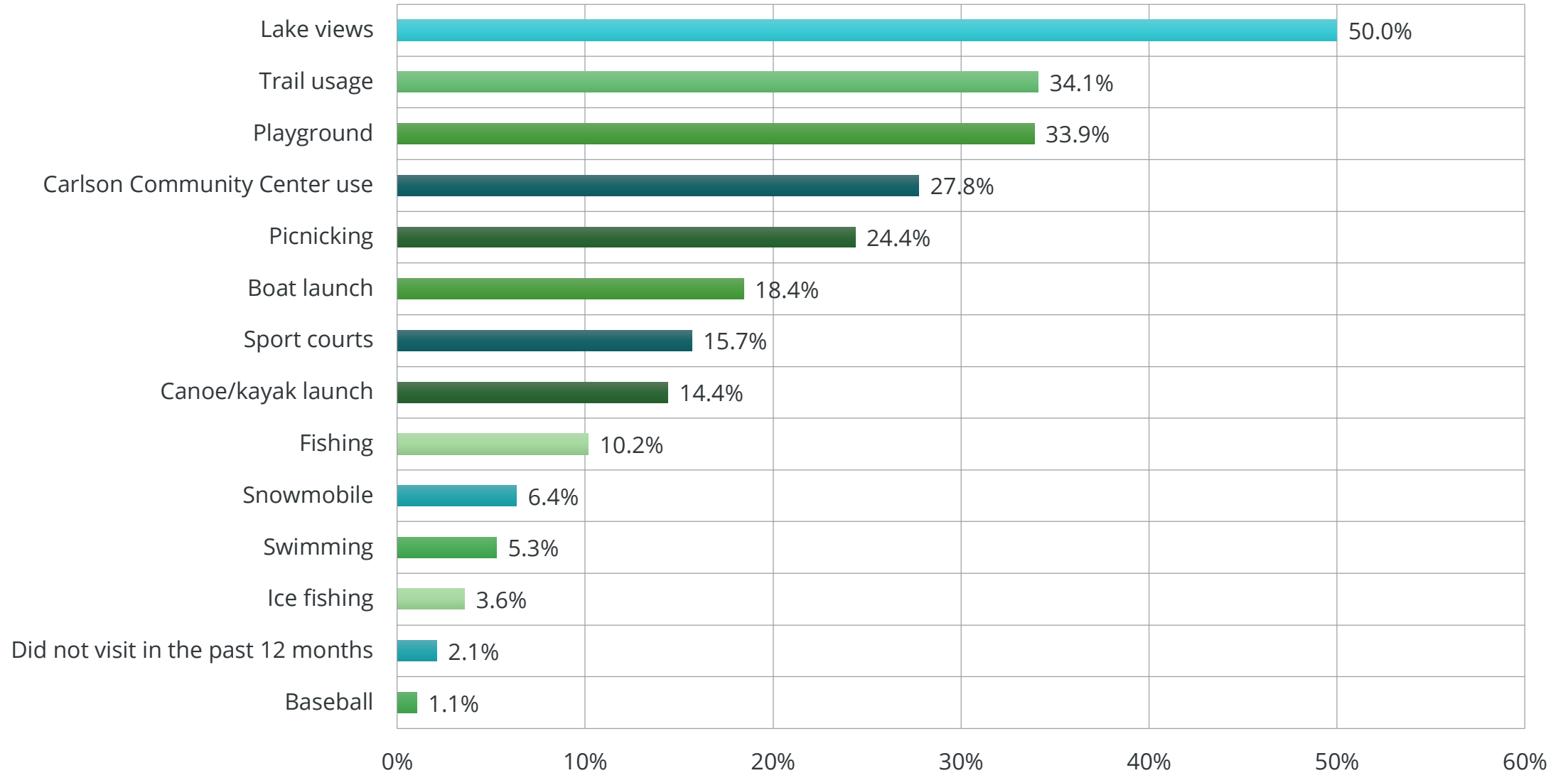
4. In general, when you visit the Park how many people are typically in your party?



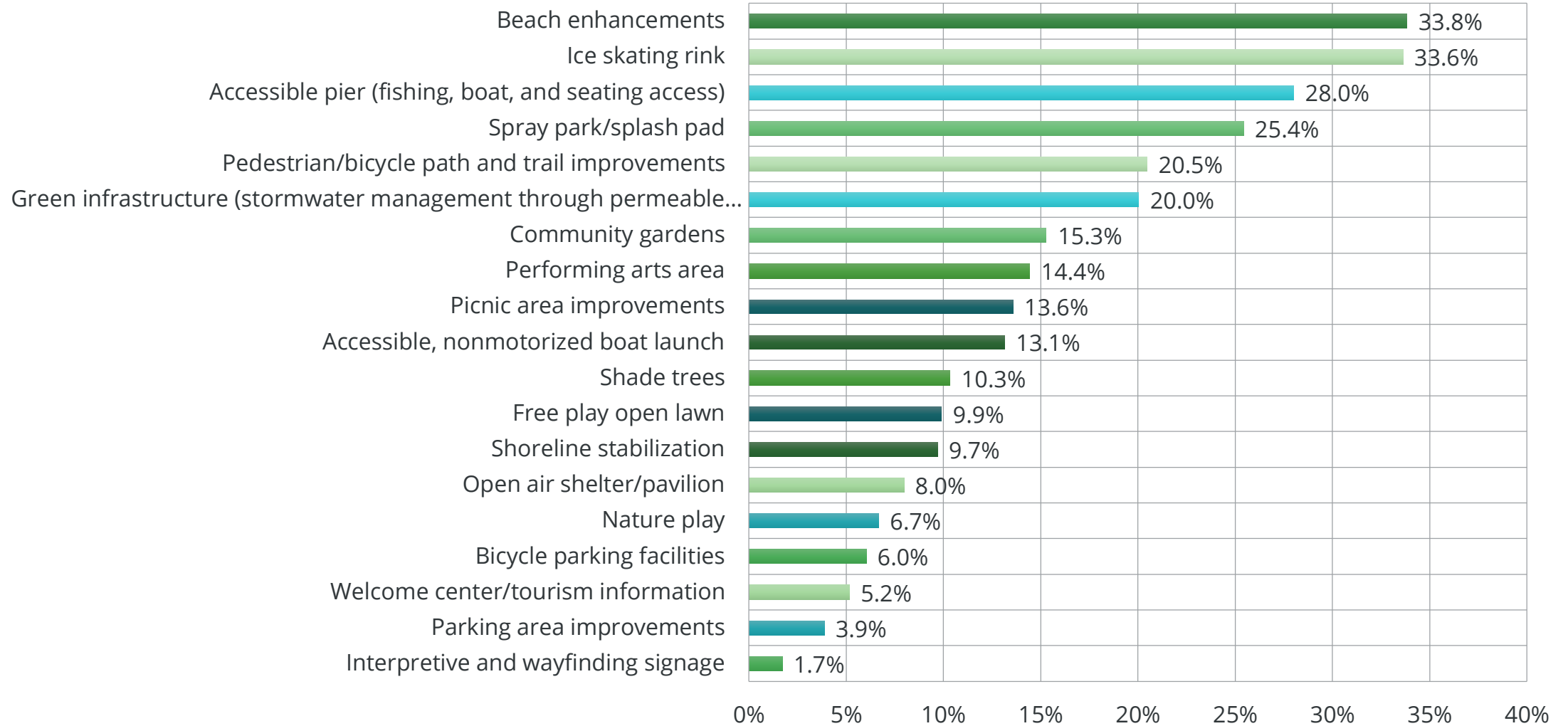
5. When you visit the Park, how long do you typically stay?



6. Why do you visit Lakeside Park?



7. Which of the following improvements would you most like to see at Lakeside Park?



8. What other facilities or activities would you like to see at Lakeside Park?

- Connection to the whole community
- The addition of an additional boat launch ramp and a boat launch davit would make this park much more amenable to sailing events such as the Thistle Nationals
- Floating stage; Skate park
- Interpretative kiosk or billboard near the depot (Historical Museum) displaying historical information on the water front area. Could even have a video display that could be played at the viewer's discretion.
- Welcome Center at the Depot
- A bmx pump track would be amazing!
- Flower gardens would be nice.
- "Kayak launchCross country ski rentals "
- Bicycle Pump Track, & dirt jumps
- Free concerts, summer program for kids
- Music venue
- Disc golf goals
- Walk up waterside cafe
- Community gardens where residents could pick fresh vegetables. Other local communities have had successfully gardens like this and it's a benefit for all—especially children.
- Everything listed in #7! Difficult to choose only three.
- Handicap accessible playground; Water fun/ splash park
- Food
- Weekly free/donation based music for families would be a great addition. On the flip side, we enjoy the low key atmosphere- I would hate to see "too much" revitalization and have the area be mobbed everyday.
- Basically the ability to enjoy open, public space by the lake
- More live entertainment in the Summer
- More trails and trail maps. Place to dock and walk to get food, ice cream
- Scoop the boat ramp area. Years of prop wash has built up a large sandbar where trailers back in making it very unlevel.
- More welcoming and relaxing atmosphere. More access to look at lake or a beach.
- Skate park for kids
- Art in the Park, Balloon rally, swimming pool, antique show/market
- trails
- Open view with no condos obliterating the view. More trees.
- Year round uses for the park, willow trees!
- Craft shows/festivals, more recreational activities for kids.
- A Huge Dock that becomes the talk of the Lake and visited by boaters and walk ons with food and tourist concessions .
- Decorative landscaping using low maintenance plants, more trees-would love to have selected more ideas from above, but could only select three.
- Better boat launch, more space for public boat parking, shoreline restoration
- Horse trails
- The ability to accommodate events and festivals with whatever is needed to make it an attractive venue for a variety of festivals.
- Community garden, I've skating
- I think it is perfect as it is.
- Roller or street hockey rink in warmer months
- Public Transportation to the up town village from the park to extend commerce accessibility
- I would like to see more green infrastructure surrounding the lake to improve it's ecological health. Less than a mile of the shore is undeveloped and people wonder why it's in bad shape. Less lawn, more willows! It's good for the fish.
- MORE SCHEDULED USE OF THE FACILITIES FOR FESTIVALS AND EVENTS THAT BRING PEOPLE TO THE AREA
- Keeping it accessible to all that use and enjoy our lake!

8. What other facilities or activities would you like to see at Lakeside Park? (Cont.)

- Soccer Fields; Skate Park; Splash Pad; GaGa Ball Pit
- Accessible playground equipment
- It would be nice if the bathrooms were open longer hours.
- Improved beach and swim area for children
- "More Summer activities for the kids. More musical activities Safety courses such as boating swimming bicycling Activity days where it's about kids and families (bounce houses, pony rides, hay rides, hot dogs, games"
- Stay open and free and keep the parking available freely for all .
- Shoreline Stabilization, Shade Trees, Accessible non-motorized boat/kayak launch, more entertainment options, special weekend events centered around food trucks or a rib fest, or a Taste of Mayville - something to improve/expand the culinary options in Mayville.
- It would be nice to have the beach opened and better maintained. I do not feel the proposed condo development will be an asset to the park or community. It will add to the stress of maintaining the property and will destroy the view of the lake.
- We enjoy the festivals and would like to see similar events
- Floating stage possibly moved there.
- A much larger dog park including shade trees, water, seating, pet waste receptacles, better drainage (i.e. less mud) and obstacles for dogs. Columbus Ohio Metroparks has several wonderful examples.
- Pool access
- Restrooms accessible 24/7 365 days a year. I love to walk and recently was pregnant and the restroom situation was less than ideal. Now having a baby, there's no way to guarantee I have a safe, clean place to change her.
- Refreshment stand at beach
- Improvements to the dog park and an area for dogs to access the lake / play area for them.
- Village support for the Pops series.
- Upgrade current pavilion, as well as construct a secondary pavilion.
- Garden and art.
- Community events such as corn hole tournaments, softball/baseball tournaments. Improved picnic area
- Improving the swimming area and having lifeguards back would be great. Make the softball field useable again. Batting cage.
- Pump track
- Snack bar would help draw folks in and encourage them to stay longer.
- We desperately need to get back to the park program, open swim and a food stand like we had years ago! These kids do not have much around here and there is a desire for this programming.
- Bike rental, sailing lessons, cross country ski rental, and a dedicated fishing pier. Also a longer swim season staffed by guards. Upgraded baseball field in the open area. Maybe also have portable soccer goals.
- More bike activities
- Musical playground
- Nature play
- Open spaces for events/recreation
- Arts and craft festival. Similar to Westfield. Or have like a monthly food contest (wings, chili, etc)
- "Fenced in grassy play area with benches. Beach open!! Pier to walk on and fish from with a few benches"
- Nature Play, Picnic area improvements, Green infrastructure
- More trails and paths for bikes and walkers to use. Off-road bike trails for mountain bike use
- I would love to see some sort of splash pad or something for the summer days. Also maybe a rec center like what was thereback in the 90s. keep the trees. Add some lights for the pathway would be nice. Something like a pizza shop, or burger joint would be a nice touch also
- seating to fish, covered picnic tables/
- Snack bar and more restrooms.

8. What other facilities or activities would you like to see at Lakeside Park? (Cont.)

- Improved and expanded dog park. The current dog park is in a low wet spot and too small to properly exercise medium and large dogs. Acquisition of the old Ethan Allen property for mixed use commercial property.
- Exercise stations
- a cross walk from the gas station/ kayak rental area to the park
- Nice walking area close to the lake with seating to enjoy the park and what it is there for to see the lovely lake front.
- Better volleyball nets
- I would like any facilities or activities that promote public access and community functions. The property needs to remain in the hands of community members, and not be sold to or utilized by any private sector (e.g. Ben Webb and the condos). The community struggles as it is to thrive as a unified group, and needs the Mayville Lakeside Park to remain one common, accessible round on which to join together.
- Modern kayak launch!
- It's disappointing when I have my grandson at the playground but we have to leave because the bathroom is closed.
- Frisbee golf. Concession stands. Picnic areas with grills
- Sports music
- "Playground enhancement "
- Better signage for the Rails to Trails
- Food trucks, hot dog stand, more farmer's market concessions
- Children's events- for example; magic shows, story hours, arts and crafts activities. Continue music in the park
- Beach enhancements, gardens
- The kids summer program back!
- Summer rec program, community activities, entertainment, community activities. We need a rec director.
- Swimming pool
- Beach front
- Food (healthy and junk) and beverages
- Smoothie/healthy snack stand
- It is good as it is. Maintenance to existing activities.
- Maintain the playground, beach, shady trees, and public restrooms
- Shops
- I like the nature, do not commercialize and add condos
- More things to keep the kids busy
- Plantings to feed pollinators and monarch butterflies. Rest rooms always open.
- Arts and crafts, painting, etc classes. Summer activities, crafts for kids like the old summer program. Lectures, music.
- Things to attract boaters: food, music, farmers market
- Snack bar
- More picnic tables, grills and benches for seating
- Tourism based around the historic aspect of the Portage Trail. Westfield, Mayville, and other communities around the lake and through to Allegheny River could benefit. Could be a way to attract public funding....
- Crosswalks
- Continued entertainment and activities for locals and tourists.
- Updated restrooms
- No condos
- Ive now answered this three times and it keeps closing (automatically when I finish typing). Family centered activities. Picnic areas, small game fields, a well kept swimming area, farmers markets, art shows, concert venues, family/community activities planned - all year. Fall fests, spring flings, summer events
- Skate park

8. What other facilities or activities would you like to see at Lakeside Park? (Cont.)

- NONE! stop trying to fix what isn't broken!! this is quiet Chautauqua county, let's keep it that way!
- Having an the park concerts.I backed up here because you didn't ask do we think the condominiums will detract and destroy the priatine beauty of the lakefront in Mayville for everyone but the few people who are enriching themselves at the expense of generations of sportspeople and nature lovers for generations to come.
- Cleanup of the outer circle...get rid of the seagulls and the excrement they leave. Plant trees and flowers there.
- The swim area has to be improved
- Better parking, Rest Rooms for the Pops shows other than outhouses/port-a-potties
- Beach access
- All of the above sounds pretty great.
- Kayak launch similar to the state launch on Findley.
- I like how the Lakeside Park is now.
- Public use for picnics family use
- Swimming pool
- Swimming pool
- Equestrian access via parking area next Lakeside Bark for the Rails to Trails section running out of Mayville (the non-paved trail). That might include a tying rail, mounting ramp/block, and water pump.
- Access to sports equipment for use in the park
- Covered picnic facilities maintained.
- Ice rink for all those who skate in this community and have to commute to larger cities. More trash bins and a water fountain for people and animals reflects any serious and civilized community and 2022.
- small stage for live music (particularly if there's a wine / cocktail bar), movies in the park
- Hot dog and Hamburg and ice cream truck
- Fixing the existing boat launch (part that's actually in the water) it's so crooked and a pain to load a boat back into the trailer. Or just make a larger launch in general. Sometimes it's a traffic jam due to the amount of boats going in and out and the parking area is always packed with trailers showing heavy usage all summer
- Leave it alone, there is enough development in the area already.
- Not sure but absolutely love taking family over there and having swimming, fishing, open bathroom, playground. Would love to see more grills and picnic tables/ benches.
- Pickleball courts! If you put in enough to host tournaments you could be a leader in the northeast for the fastest growing sport in America. The population of Chautauqua county is aging and splash pads are worthless. Please consider investing in the residents who live here, while also encouraging others to visit who will spend money while here.
- Would love to see a splash pad. More walk ways along the lake with benches. small coffee/snack hut. public docking. Restaurant
- An ice skating rink could be designed to have dual purpose and be a shallow swim pool area in summer, so it has year round purpose. The ball parks sit empty almost the whole summer and should be re-purposed, move them elsewhere. The train depot could be a nice waterside bar and support most items in question 9. Move the history museum to an area up on Main street (masonic lodge building that's for sale). The lodge is a bigger building but could expand beyond just a history museum and add children's attractions and art gallery/gift shop selling local goods.
- Improved beach Community pool; Playground upgrades; Also love the ice rink idea; Tennis courts could use some upgrades
- The park should have an attractive visitors center. We were in the Poconos and the town of Hawley,PA had an attractive visitor center that overlooked the lake, and was directly on a hiking trail. There was a porch for visitors to rest and take in the views. I thought this would be perfect for Mayville.
- Some sort of area for preforming arts. Free and paid concerts
- Fixed concert stand
- How about a walking esplanade along the lakefront with places to sit
- I would love to see the area help revitalize the Mayville area with a boardwalk of sorts with small local shops that could bring in revenue, provide fishing piers, entertainment, food, etc.
- Rails to trails would make it so we could ride to mayville and visit the park.

8. What other facilities or activities would you like to see at Lakeside Park? (Cont.)

- Ice skating in winter and roll skating in spring/summer/fall
- Permanent pier adjacent to the Depot.
- Concerts and food trucks
- More free concerts, NOT floating stage. Food truck days. Farmers market, craft shows, festivals.
- Pickleball courts
- Pickleball court
- A killer BMX pump track!! A beginner pump track and also an advanced pump track.
- Bmx pump track beginner and expert levels
- Bmx pump track
- I believe it is very important to have the summer recreation program provided by a competent enthusiastic individual.
- Some kind of summer festival
- Pump track! -pump trax usa one!
- Updates on courts
- ice skating hockey winter fest events
- More concerts
- History walks nature walks. Bike tours.
- Keep the park as it was designed to be a place for a public beach, boat launch, sport activities, trail and bike connectivity. Shore stabilization should be included. Shade trees other plantings are a given with this site.
- Summer activities for our children
- Bring back the concession stand. Provide activities for youth during the summer - swim lessons, frisbee golf, opportunities to teach youth boating skills, and other water safety skills. provide summer feeding to the youth.
- Summer Children's Day Care program including transportation and swim lessons
- A place for picnics better docks to go fishing off of in summer
- Soccer
- See above
- None that I can think of.
- More shops
- festivals/ small little town parties
- A soccer goal on the field.
- soccer field/ nicer tennis/ basketball courts
- Soccer field and the base ball field taken care of (softball feild)
- None
- I would like to see a field that is maintained to play field sports on, with goals.
- a soccer net behind the basketball courts
- I like the ideas I selected previously.
- None, the park as it is today, has served this community very well for many, many years. I do not want to see any commercial development. Our park is a trusted piece of property.
- Snack shack
- Outside bathrooms
- soccer
- None
- Better picnic tables
- Indoor basketball court, Food place, Working water fountains.
- Better basketball court and lights. (Indoor)
- Indoor basketball court
- Its a long shot but maybe a bike rental and a seasonal snowmobile rental shop.
- Pool

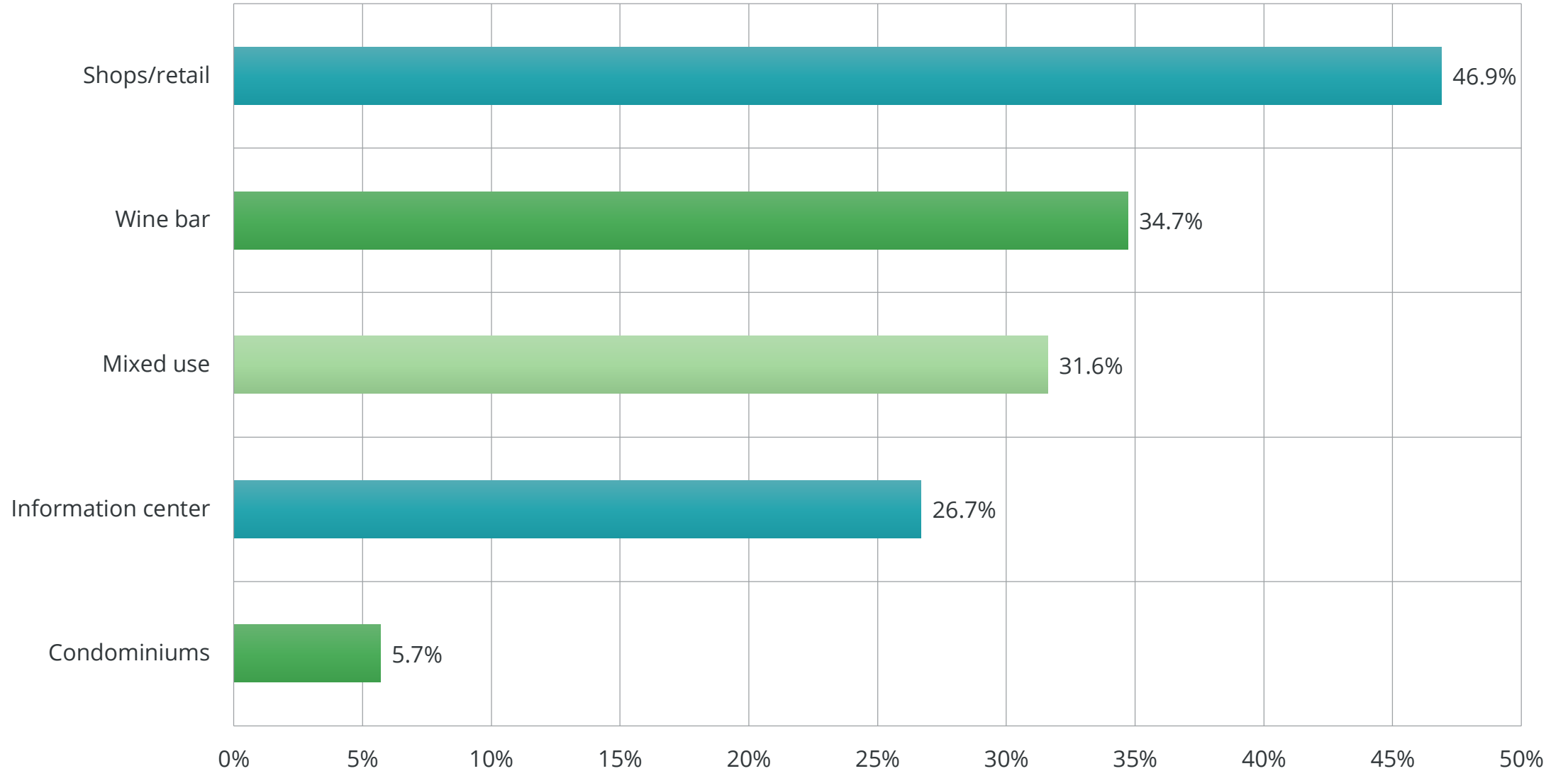
8. What other facilities or activities would you like to see at Lakeside Park? (Cont.)

- N/A
- Safe crossing signals near The Depot, Barneys, and the Park Entrance
- An indoor basketball court.
- local live bands in the gazebo
- Bike trails, more Pavilion's grills and picnic tables. And a big screen to watch movies on open yard.
- Along with skating it might be a good idea to include an ice hockey rink. Also a building for an ice skaters, hockey players and snowmobilers to waym up, maybe a nice big fire place in there.
- Shade trees around the playground area. Beach improvements/swimming improvements. Recreational improvements.
- Walking garden area. Shade trees
- Would love a bigger & better swimming area: bring in sand and create a larger 'beach' area, barriers for the geese, constant cleaning of beach/picnic areas.
- Ice skating ring and a skate board for the children, there aren't enough activities for young children to participate in.
- Fire place and n pavilions and phone cynic areas.
- Another basketball court, at time there are up to 70 people all on one court, it would really help.
- Concert / music.
- More basketball courts, there is only one down there and in the summer its always super crowded with 50+ people.
- not sure
- Pickle ball courts
- None
- Make the ice skating rink a pool in the summer time; TIM HORTANS
- more water fountains
- Skateboarding park, baseball field, space for biking.
- Condo's, places for people to stay on the lake.
- skate park, new lights for basketball court.
- i dont know
- It would be great to have a nice open place to hang out and relax
- Skate park, Lights that work
- outdoor Skatepark, for bikers and skateboarders etc.; Better courts lights
- cleaner beach
- "Better Basketball court"
- improved sports courts
- none
- Just add in a Skatepark
- Generally any enhancement that provides something TO DO. Do not like the condo proposals. The renderings show the building will be hideous, cheaply constructed and generally just a giant grotesque bldg that will probably sit half empty and block a huge chunk of our lake. The Webb's say they do things for the community - this project is not for the community. Nobody likes it or wants it. No one is buying units either so hopefully that problem just works itself out. But after it fails will they keep that property up or are they going to abandon it like they did those houses they had up for years across the street? From my experience Ben Webb is a slob.
- An active supervised youth program, mainly because it benefits all of the children and provides jobs for teenagers and young adults
- We need more activities and enhancements that bring people to Mayville to stay and eat and play and spend money. I do not feel the community needs more lodging and I think that lodging project is a big mistake. That land is too close to the park and should be used as park land and not to horde lakefront views and prevent access to the park and lake. The structure also looks from their billboard to be an eye sore and not well thought out. I suspect it will be plastic siding along with the very modern design they are proposing.
- no more hotels or condos; beach improvements, food vendors, outdoor activities
- bmx bike pump track with advanced and beginner lines

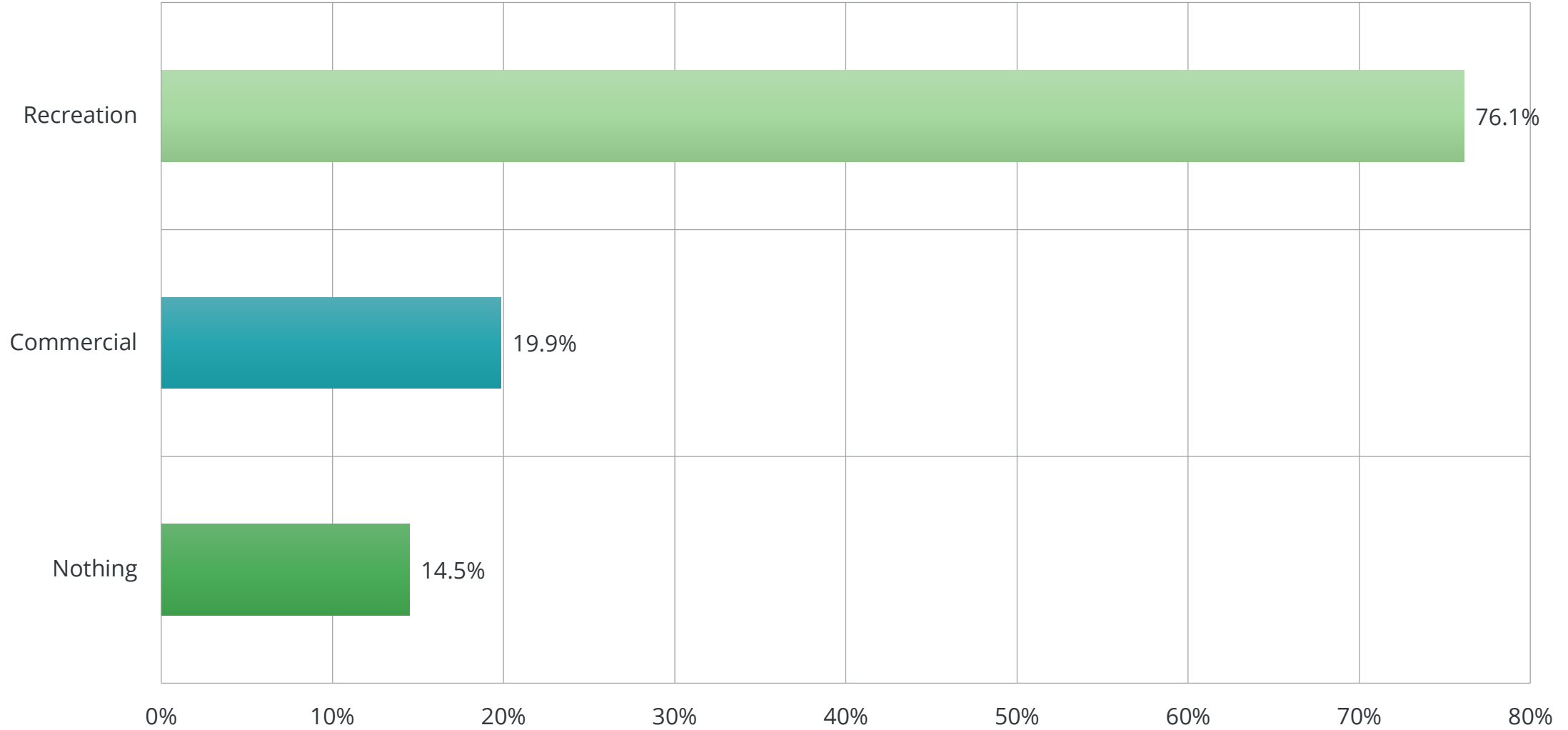
8. What other facilities or activities would you like to see at Lakeside Park? (Cont.)

- Get rid of floating stage, build a permanent outdoor stage. Improve electrical, water, to encourage more concerts outdoor events
- redo the outside courts and bathrooms. clean outlets.
- Pool!!!!
- None
- Pickleball
- Pickleball!
- It's a beautiful natural area. Sprucing up resting areas and fishing access would be a great improvement.
- NOTHING! Please stop trying to develop this natural resource. You can shop anywhere, but you can't get an outdoor, lake experience just anywhere. It is valuable as is.
- When having a community event at the park include things like farmer's market, vendor/craft show, food trucks, car/bike show, etc. Selling spending more time and money in Mayville especially if people are coming out for one thing already.
- On the Depot end of the park, a building/pavilion w restrooms, seating for 100, gift shop, etc to compliment the Belle and other businesses in the area
- Summer youth program, farmers market, more music
- A bmx pumptrack. Better signage for the rails-to-trails.
- - Integration of beach & waterfront improvements with playground enhancements; - Planned development & maintenance of shade trees and gardens, integrated with picnic area improvements; - Pedestrian/bicycle path & trail improvements, with interpretive and wayfinding signage; - Open-air shelter/pavilion coordinated with a performing arts area; - Parking area improvements with food truck/concessions areas; - Seasonal fountain/spray park/splash pad, and ice skating area; - Restoration of historic stone wall, foreshore area improvement and maintenance, shoreline stabilization; - Welcome center/tourism information coordinated with historic depot museum, and enhancements for depot museum.
- Better dog park & improve boat launch
- a second boat launch would be helpful in the spring and fall months to facilitate the increased traffic of people that put their boats in the lake at the beginning of the season and take it out at the end of the season
- Summer farmers market
- Food available. Weekly food trucks would be nice.
- Improve the beach area
- A better dog park
- none
- none
- None
- Food available for sale
- Skate Park
- A great open space
- I would like to see the summer program come back that children could participate in, swimming lessons, games, art and crafts, etc
- none
- I would like porto pottys placed behind the depot building where they would be concealed and the smell would be away from us.
- more seating, better maintained
- Ice skating, dances, evening food trucks at the park
- Beautiful lake front walkway with gardens

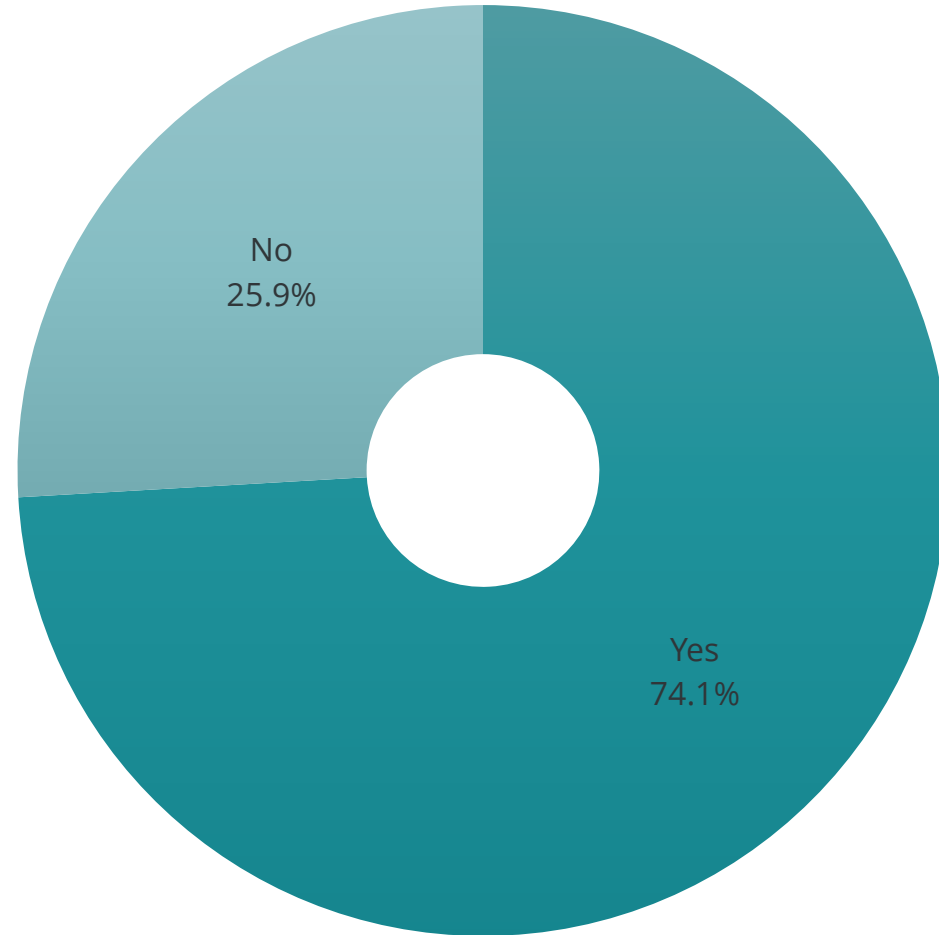
9. What commercial uses, if any, would you want to see?



10. What other park improvements or waterfront opportunities would you want to see here in Mayville?



11. Are you generally in favor of the Chautauqua Lake Pops in Mayville?



12. Please state your reason(s) why:

Q11 Response: Yes

- Fun economical way to see a concert. Bring in people & revenue
- Brings money to local shops
- Music get together with others
- Brings business to what we have
- Community gathering
- Enjoy the music - plus for the are area
- keep the live music going + the H2O party on the North end of the Lake!
- Music
- I enjoy the must, do not like the charging of residents
- I like the music and I think it helps bring people to our community. Helps with tourism and improve our economy
- Bring people to the waterfront for entertainment
- It's a good idea but it needs to be free
- Love the music and the fact that so many people come out to enjoy it. Brings money to our local economy. Gives a greater quality of life.
- Brings community together
- Brings in tourist
- The pops draw people to Mayville and this helps our economy
- Music entertainment brings people together... brings revenue in to our village...
- Drives business to the area
- We love the opportunity to boat to a destination with friends to introduce them to our great area. Music while on a boat and being able to visit the shore too is an enjoyable experience.
- It brings people to the park
- Appropriate beneficial use, with significant beneficial economic and cultural impacts.
- Brings tourism to the town. Hopefully, the town benefits from the ticket sales.
- Right now there a few reasons to visit Mayville. The Pops brings people into the area supporting the economy and gives residents a chance to share out beautiful lakefront.
- a reason for people to visit and support Mayville i feel its dying a slow death let get people there to support mayville
- It's awesome.
- Culture and brings people to the area. Mayville has huge untapped potential
- Clean the lake so no dead fish and tourism will increase
- It's good for money
- I went to a couple pops performances last year and they were a great time. it was really nice to see something going on in the community.
- we spend a lot of time at the park and some improvments would be nice even tho its a very nice park
- Great exposure to what Mayville has to offer. Great for small businesses.
- Community Gathering event
- Provides entertainment
- Provides something to do!
- Because it's fun
- Because itss cool to hear when on walks
- I love theater, and it's a nice place by the water.
- it provides entertainment.
- I like parks
- What are Pops
- The live music in the summer is always enjoyable to listen to, we can hear it from our home on Sea Lion Drive. The added commerce that comes along with hosting the concert series I think is an improvement and beneficial to Mayville in general.
- Fun, a reason to visit town and the park.
- It's a good cultural experience and provides something entertaining in the area.
- Recreation but need to be conscious of noise pollution.

12. Please state your reason(s) why:

Q11 Response: Yes

- I feel it is an asset to our area but it needs to be a profit for Mayville also and accessible for the locals without so many restrictions with barriers.
- A great way to bring the community together at the waterfront each summer. Great opportunity to bring visitors to the water
- It's a great attraction. Seems to have low impact environmentally. Brings residents & tourists to visit the shops & restaurants
- Enjoy the music and view
- The park setting is perfect for musical events. While I don't particularly enjoy the Pops music, clearly a lot of people do and I hope spend time and money in the Village when they're here. If the Pops returns, there are still issues to work out, but overall it's a positive thing for the Village.
- Chautauqua Lake Pops is a great family experience I would be very sad to leave mayville; It is a great time
- It is a beautiful event that brings in great economic success. It is incredibly uplifting to hear the music, not only directly at the concerts but on the water and throughout the area nearby. Great work!
- I am in favor of Chautauqua Lake Pops; I am in favor of providing outdoor entertainment. I am not in favor of closing down the trail/path when events are going on.
- I like listening to the people perform with friends.
- It sounds fun even though I've never been to the pops shows.
- Its just great
- its cool
- I am in favor of the pops series and as well any type of entertainment that has been and can be provided in the park as long as hours are regulated to certain quit times. Music and activities are welcome in so many communities as they can only enhance an area.
- Nice to have entertainment close by instead of leaving the area to hear music
- I believe it's a good source of revenue for the village businesses.
- Very nice programs. Does need improvements in accessibility for walkers and boaters.
- The Pops in Mayville really brings some life to this small town. Without it, I think Mayville wouldn't be as active or lively.
- i feel like it
- its fun
- The Chautauqua Lake Pops brings joy and community for Mayville.
- Its nice to be able to hear them from your house or in the park on a warm summer night.
- It is very good entertainment
- I watched a movie and it was very relaxing and good.
- Music is good
- No idea what it is so im just gonna say yea
- been there my whole life and is a nice and historical place to show the community
- I think the music is great for the community and brings a lot of people in.
- I worked there
- Everyone should be able to enjoy the music. People running the event can be very rude.
- I love music - my objection was the bad lease only giving all the land he wanted. Thousands of dollars to set up and he needs to pay the money. Stop lettinh him get away with this he is now in profit + he also got a grant for thousands.
- While it can be a noise concern, this is a great activity on weekends that helps the whole community.
- It's nice to offer events to the community, and also presents economic development opportunities for the Village of Mayville.
- Mayville has nothing for entertainment
- music soothes the soul, brings lots of visitors to the village
- Brings business to our community and more summer fun
- It's very enjoyable and relaxing to listen to the concerts
- Only if they pay appropriate fees and don't intrude on other individuals rights.

12. Please state your reason(s) why:

Q11 Response: Yes

- Unique experience. Good event at reasonable price. Brings people to the area for culture. Love love it
- Outdoor entertainment reasonable price. Community gathering spot. Attracts outside interest to the area. Unique experience on the lake
- Contracts people to come and have fun.
- Love the concert series
- Brings more energy to the town
- Its an enjoyable outdoor activity.
- Great addition of programming for all ages and opportunities for expansion of programming.
- I think its a bit over the top for a entertainment venue, however having entertainment that brings people into Mayville is great! Would rather see it as a permanent structure than a floating structure(seems ineffective use of cost, maintenance, etc.)
- It's great!
- Entertainment and brings people to Mayville.
- Like draw it brings to Mayville. We want our village to grow? We have to entice people to come! But that is solely by building fractional units. We have a vast population that we could draw from. Right now ...our biggest draw is Barney's!
- Nice to have music in the area
- Very high quality music acts in a small local venue.
- Yes. They offer the stage to the community music groups.
- I'm especially in favor of listening to live music in the summertime on our gorgeous lake.
- Great attraction for most inhabitants.
- It is something that you can go and enjoy right in our community. Great for the whole family. Brings people together
- It's summer time, it's supposed to be fun and have music! The ticket cost was too expensive though for the musical acts they brought in.
- It brings a lot of charisma to Mayville. Professionally ran and decent talent. Perfect spot on the lake.
- Brings business and entertainment to the area
- Economic driver
- It's exciting and potentially brings exposure and revenue to the town
- Brings community together
- Brings people to Mayville. I like hearing the music while kayaking. Great scene with all the boats on the water. Much better music than the rock music coming from sandy bottom.
- Good music ,as far as the concerts being too loud, we live in Mayville not far from the park and I don't understand that people who live in Dewittville complain or who don't live near the stage.I think that the food trucks should park near the playground so there would be more parking nearby for handicapped or older people.
- In general, I think the Pops add an attraction to the village, specifically the lakefront area. I am, however, opposed to the Pops monopolizing public spaces and restricting access to public trails.
- I believe the Pops brings revenue to local businesses and enjoyment for everyone on the lake. I really enjoy boating over to hear the groups.
- it provides economic opportunity to the area and is a draw for visitors. I live down the lake & enjoy hearing the bands from my yard.
- Brings people into the community. Many people make multi-day stay-cations to see the shows, shop, visit Chautauqua, etc
- I enjoy hearing them from my waterfront home, feel they lend much ambiance and class to Mayville, and make a great fit for our community presence even if they are pay to sit up front. I can still enjoy them from outside the ropes.
- It brings more people into our area.
- All i know is that they deal with the floating stage and i think its nice that people get to enjoy live performances so close to home.
- More open location/more parking than Bemus
- It a fun thing to do in town. As long as it doesn't get expensive to attend.
- helps the local community
- Open air entertainment, we come for dinner and enjoy the music

12. Please state your reason(s) why:

Q11 Response: Yes

- Its good for local businesses in Mayville .Gets people to enjoy the lakefront in the evening in the Summertime.
- It gets the community out and brings people in
- Anything to help the lakefront not look so depressing
- I think it's nice for the community to listen to music.
- The pops brought a large amount of people to the area. If we had more business around those people would have used those businesses.
- I support it but the parking situation needs to be improved because it's dangerous for cars to be all lined up on the street
- Chaut lake pops is ok, but if it was run properly!!! Rails to Trails should not be shut off, food trucks and vendors shouldn't be gated- they work for a living....they should have access to everyone. This shouldn't just benefit one restaurant in town!
- It is a very wonderful venue and brings money to the shops and restaurants
- It providers entertainment for families, throughout the summer, throughout the weeks and at various times.
- It's a great venue snd brings lots of people to the area
- Having a venue to support these types of activities puts a community in a greater position of maturity if done correctly.Find other communities with similar venues and find ways to make Mayville Pops just a little bit better than the rest.
- Activity and Economic development
- Love to kayak down. So nice to hear the music from our dock and sun porch (just south of the park).
- Should not be sectioned off though as residents want to use walkways, benches, etc and the ropes are an eyesore.
- It is a great community event.
- Love seeing people come together
- Entertainment for our community
- It's joyful
- Enjoy the musicOne of the only community events.
- Brings business to the mayville side of the lake
- Lovely relaxing change of pace.
- Brings in money to local business and something for us to do. It should be moved though.
- Good for economy of Mayville
- It provides activities in Mayville for those visiting and residents alike. Tourism is very important to Mayville's economy and the Pops provides great musical performances.

12. Please state your reason(s) why:

Q11 Response: No

- Eyesore
- Denied access to lakefront
- Concerts are a good use if they can be better integrated and not interfere with other uses. the pops did not do this
- Interference with other activities
- The proto pottys are awful and it just is not done nicely
- Poor location, causes bottle neck traffic and is in a terrible location
- Eye sore
- Ruins waterfront
- Traffic, Noise, awful signs, keeping area free for natives
- Because Dan Dalpra has contributed nothing to the Village but has received numerous contributions from Village government and area business owners.
- Too loud, unfavorable music, blocks the trail, bad deal for the village.
- I think the Village of Mayville and Town of Chautauqua should be in control of it. Get the required permits themselves, don't charge for preferred seating and make money by charging food trucks to park or other vendors.
- At night it can be loud and keep you up.
- I like the idea of a permanent stage on the water. I think the way a private company came in and took over a public park didn't seem right. It seemed like it was not thought out or planned well. Also zero taxpayer input.
- It doesn't serve the community, blocks traffic and pedestrian traffic
- to over crowded
- Quality of acts is lacking and damages the town and village's brand. We do not have the social and commercial infrastructure on our waterfront to support such a series as did Bemus Point. As a matter of appropriate use of public space, I would prefer a concert series that operates as a fundraiser for local causes than a for-profit operation.
- No idea what that even is so I am saying no.
- Because they take up the room at the park for kids and closed of an area for only rich people
- basically
- i dont know what that is
- No commercial use should be acceptable open to public at all times
- no because the owner closes the ****PUBLIC**** walkway for seating arrangements alongside the mayor of mayville
- over priced, takes up space for non listeners, music is never good
- Typically Mayville sucks in general.
- over priced, no good music
- Overpriced, not enough seating.
- not my stuff
- It crowds the town, with the amount of kids there are around the park, the crowd is overwhelming and its easy for a child to get lost.
- Too far for people in the south Basin. Move back to Bemus.
- No local music performers; Not for profit??? For themselves; Dalpra changes rules; Block trail usage
- Parking is chaos
- I have mixed feelings about Pops in Mayville. I believe the public park should remain open to the public despite the concert schedule.
- Noise pollution
- Very poorly run events. The trail should not be blocked at all.
- I am in favor if it is moved inland in the park and away from the lakeshore. Concentrating boats with the floating stage is detrimental to the ecology of the lake in that productive and popular fishing area along the shoreline at the park
- I don't know what that is.
- Because i dont.
- Never enjoyed being there and took up time. Need better music

12. Please state your reason(s) why:

Q11 Response: No

- I'm not sure what that is.
- I don't know what that is.
- i don't go see it
- Not interested in shows.
- Too Loud, I live 1/2 mile away in the village. The village park should primarily be used to benefit village residents, not boaters from all around the lake and not local business owners.
- It really isn't a not for profit. It very rarely employs local shows. It blocks the trail.
- This is not a commercial zone. The pops are a commercial entity and no not provide NET enjoyment to everyone in the community and is subsidized by tax dollars. If the pops were open to everyone in the community to enjoy then that is fine. The zone is closed off to local enjoyment during concerts and the trails blocked off and community members are run off the property. Find a venue where concerts can be appropriately held.
- The Pops is a not for profit and it does seem to be operating for the public's benefit.
- Only if the village keeps park property (trail, parking lot and public dock) open to the public
- It doesn't attract me because i'm not into that stuff
- They aren't free anymore seems like a waste of space... only cool part was the food trucksthat you couldnt even access without having a ticket
- Too loud; blocks rails to trails; benefits only a few; crummy choice of music.
- It costs to much
- It cost to much money to attend!! It's great to have in Mayville but to expensive!!
- Illegally served alcohol. Too loud. Closed off access to public trail and public dock which in the contract it stated public dock would be accessible. Appearance of Depot was unsightly and closed off too early. News interviews were unprofessional and untruthful. Violated contract with Village.
- Noise and crowds
- Mayville should be seeking more sustainable multi-use PAC and amenities to promote indigenous activities, and to attract vendors to fit within our own facilities. Interrupted trail use is also a concern.
- for some reason owner of the stage wouldn't try to listen to any public complaints or address them or would the Village Board
- Not enough opportunity for local businesses to share in revenue opportunity. Ex: Food trucks (variety), pop-up retail, etc.
- See 7, 8, 9, 10.
- If they began and ended during the daylight hours and also a more centralized seating area
- The park exists for the community, and condominiums will reorient the community toward condominium owners. The park is for the entire community and should remain so.
- The way the stage is setup now cuts off walking public access to the park. Security gorillas are kicking people off the public paths if they don't have tickets (?). Music is loud and resonates throughout the village - different place along the shore would be more appropriate.
- They take away from the open use of the park
- TOO LOUD. the stage is illegal on Chautauqua lake. KEEP THINGS AS THEY HAVE ALWAYS BEEN!
- I believe you take away from the beauty of the lake and park by trying to commercialize it with the pops and wanting to build condos right on the lake.
- The viewing area is not traversable. People who are not there for the concert cannot participate in their own tasks (ie walking the trail)
- Disturbs peace and tranquility of community.
- Waste of Government money
- I don't know what Pops is.
- Because it's my opinion
- Blocks the walking trail completely and taking kids down through then is not safe. Vendors only seem to be specific and not open to others to benefit.
- Traffic and the pricing is outrageous for locals. Plus it's the same band in different outfits I believe. So many open it open to other music origins. Local artist
- Mayville can do a better job themselves. Have a stage and promote local talent.
- Location creates much congestion and traffic issues.
- They control the park and limited usage

12. Please state your reason(s) why:

Q11 Response: No

- Noise, bad location.
- I like the concerts and believe they are good for Mayville. But the current venue needs improvement. The location seems to generate issues with parking, access to the trail, public dock, and kayak launch. On the opposite side of the boat launch would provide more room for food trucks, access to public restrooms instead of portable restrooms, and not interfere with activities at and around the Depot building. The stage could be on land, also.
- It is ugly, I do not want to hear blaring music when sitting on my deck and I do not appreciate having to go around by the busy road with a toddler when there is a concert.
- Too contentious for the area. Benefits don't outweigh the problems
- Yes but I don't agree that village residents should have to pay for listening to the music and I don't agree that it takes up the walking trail
- It uses public property for commercial gain. It is too noisy and does nothing to enhance the desired serenity of the area
- I do not like the taking over of the public parking area and limiting access to any area of the park for a commercial endeavor. It should stay free and open use for the public. I used to live on the Hudson River and locals had almost NO access to it. That was wrong. Philosophically I am in line with Oregon- the entire coastline is public with no building allowed on the ocean side and free access to all to the entire coastline. That shows foresight to me and an understanding that we are stewards of the earth and not exploiters for the most money making projects. Life is too short for that. No one should be making money over the needs of all in public spaces. There is great value in quiet places to just enjoy for natural reasons. Much better for creativity and internal happiness.
- I don't like that they block access to the rail rail during the shows. I don't like that they take over all the parking and cause a lot of traffic back up.
- Doesn't benefit uptown at all. Too far away and few attractions for visitors
- Preferred it in Bemus- they have nicer restaurants and a better setting
- Add nothing to our waterfront. Signs are tacky, makes it look like a sideshow.
- I am in favor only if they do not restrict access to the trail or the public dock. The pipes need to be moved closer to the Carlson center
- I like the idea of concerts but I don't like how they block off the public parking at the depot just for those events
- It creates too much traffic in an already busy area. The road in the location has many blind spots around the curve. Most people travel through there for work, to get home, and get to the store.
- Mediocre entertainment, very little benefit to the community. The Pops is in default, has not paid Mayville according to their contract thus far. They are conning the mayor and village trustees. They promised to bring many million \$/year to the village. What a joke.
- Takes over park areas such as trail, public dock, parking lot, depot deck that are meant to be available 24/7 to the public. Concerts are too loud & disruptive to residents. Traffic congestion on 394 due to concerts is unsafe. Luckily no one has been seriously injured or killed yet!
- Dalpro takes more out of the community than he puts in. He takes donations from businesses and grants and does not even want to pay rent to Mayville.
- Liked them in Bemus
- took up too much public space and was not village friendly. if moved to lakeside park it might be ok. make sure village profits from this.
- It might be better to have the music at the park if you could get some one to run it. If it really brings a lot of business to Mayville then maybe the businesses who profit should support it. If it is county businesses then maybe they should support. Even in a \$1.7 million dollar budget maybe \$4,000 to the Village is a pittance.
- Not handled properly between village and pops
- They don't follow the rules that they themselves set up and act like everything belongs to them.
- They can't follow the contract they signed. For some reason they don't feel the law applies to them.
- They take over the public park land!
- Want no connection to an entity that does not comply with their contractual obligations.
- Im split and can not answer yes or no so I have to vote NO for this question at this time. The Pops can be a valuable attraction to our Lakeside program, leadership at Local Government level V's Pops management V's community is divided and needs a new breath of fresh air based on Harmony! so the residents of Mayville can feel pride of a accomplishment and embrace THE MUSIC not the profits

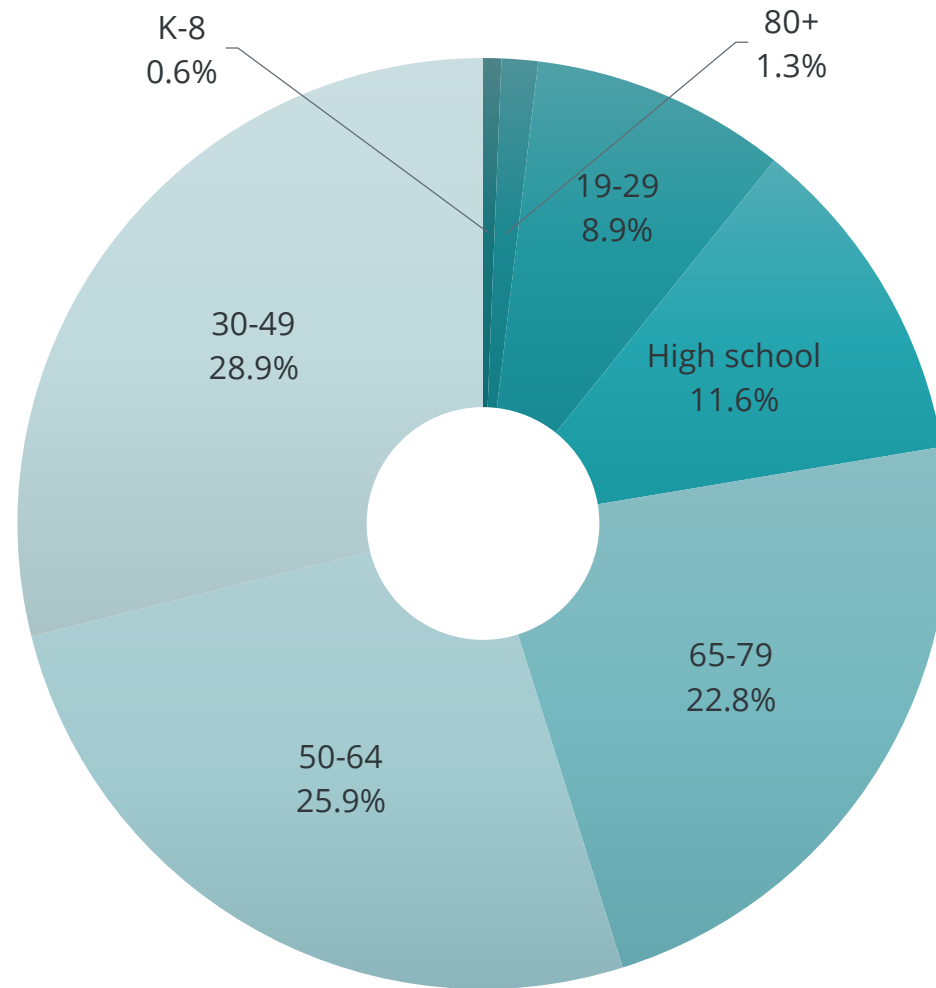
No. Responses: **368**

12. Please state your reason(s) why:

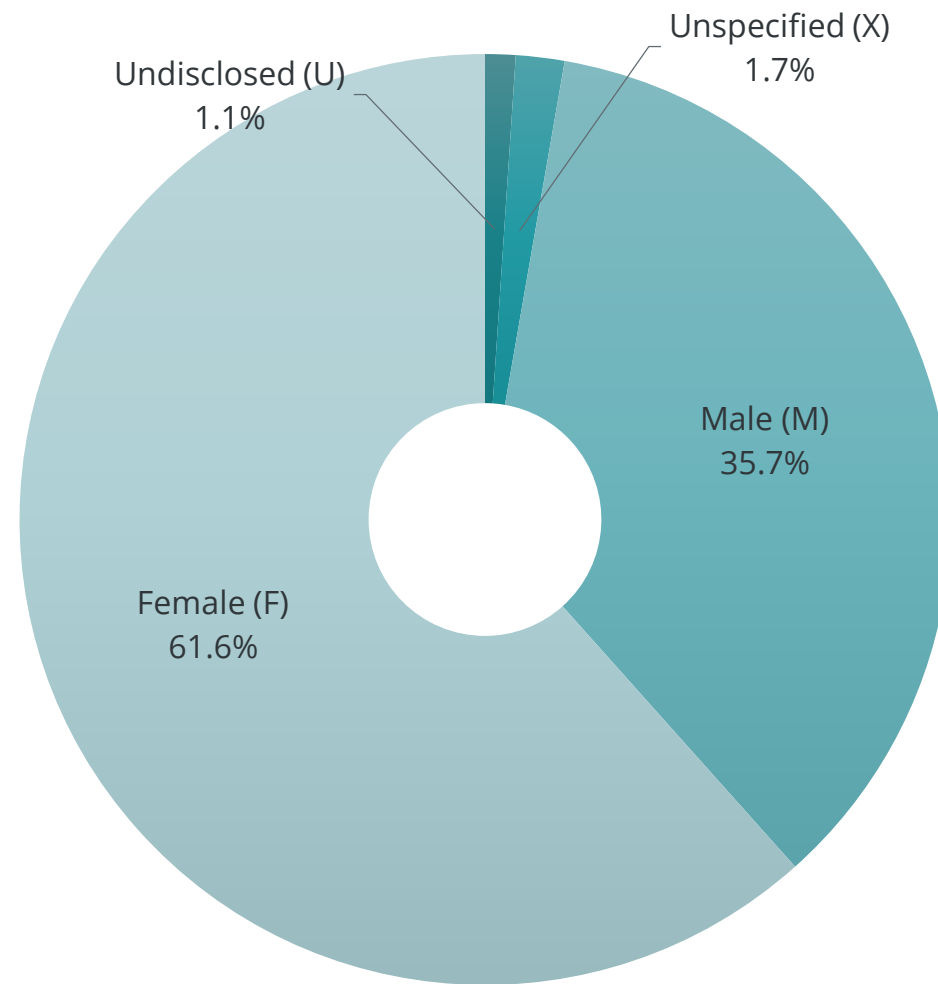
Q11 Response: Blank

- Ambivalent - Do not attend, programming of this type doesn't interest me
- Need more information
- They are enjoyable

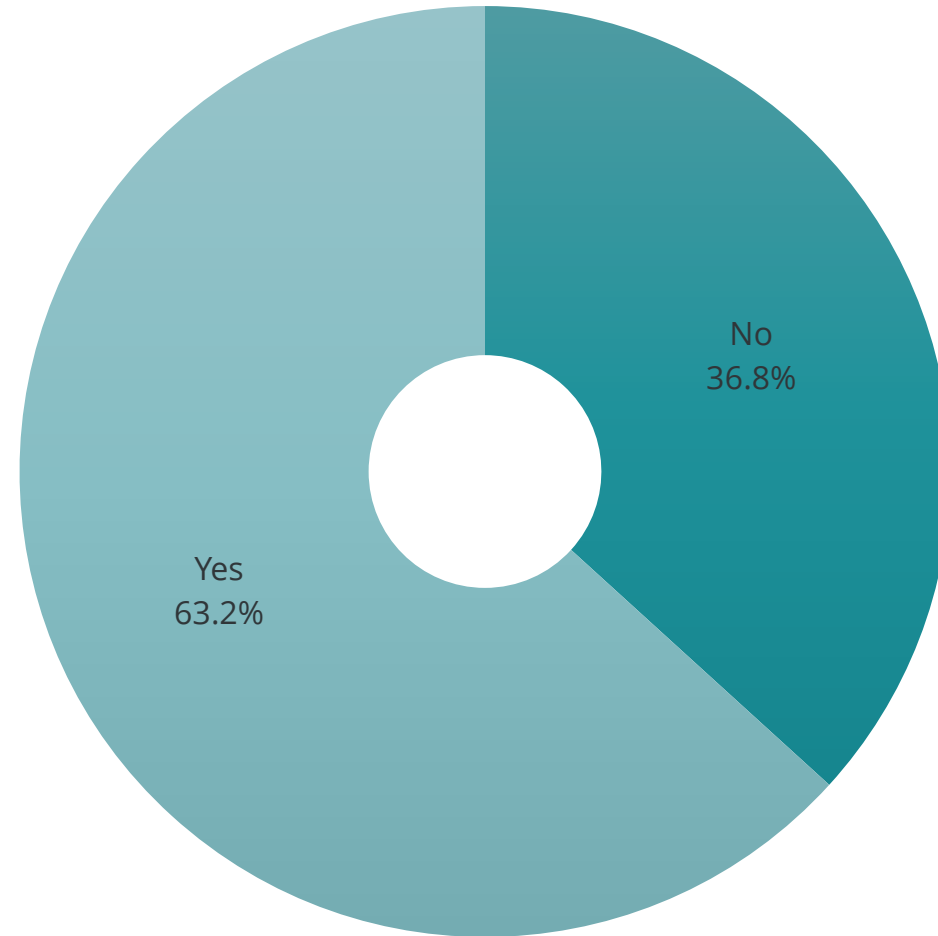
13. What age group are you in?



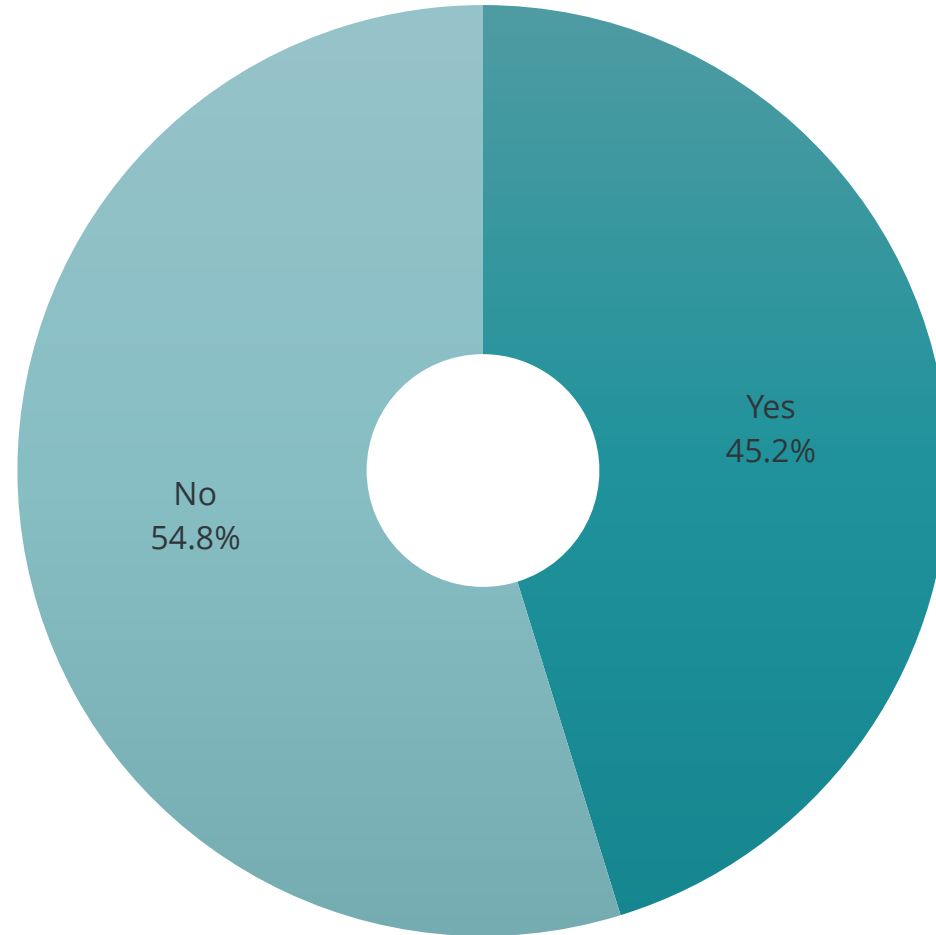
14. Gender



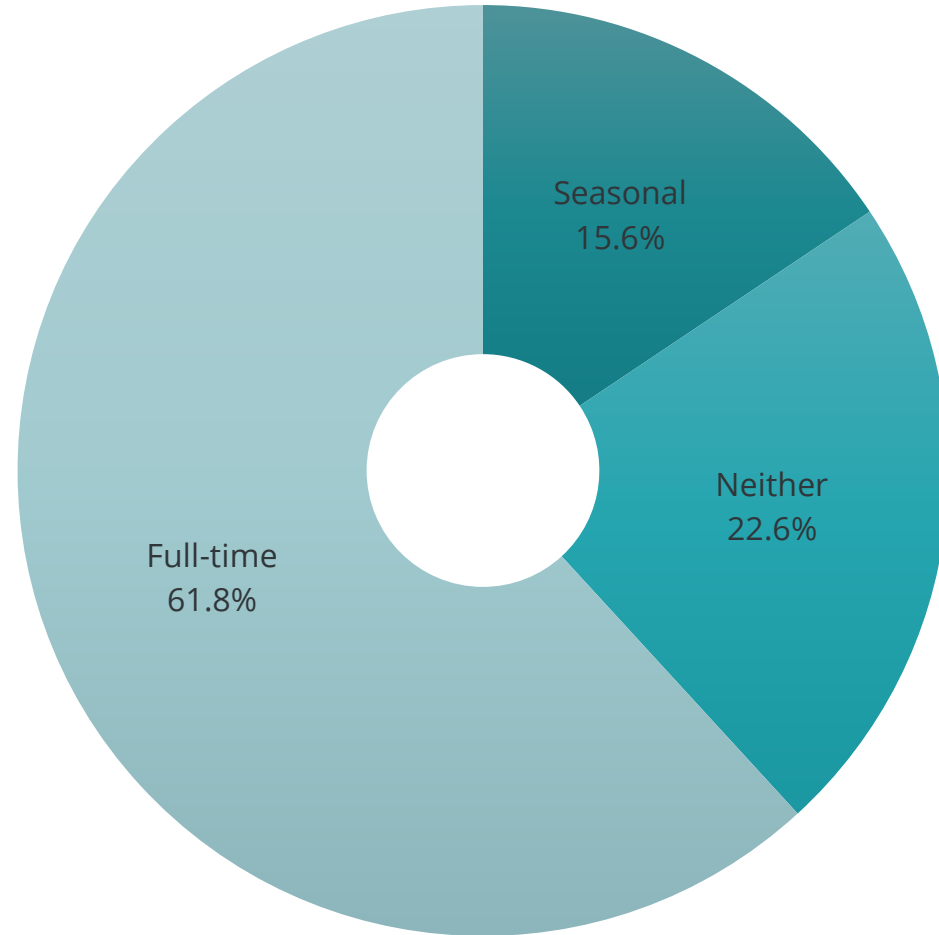
15. Do you reside in the Town of Chautauqua?



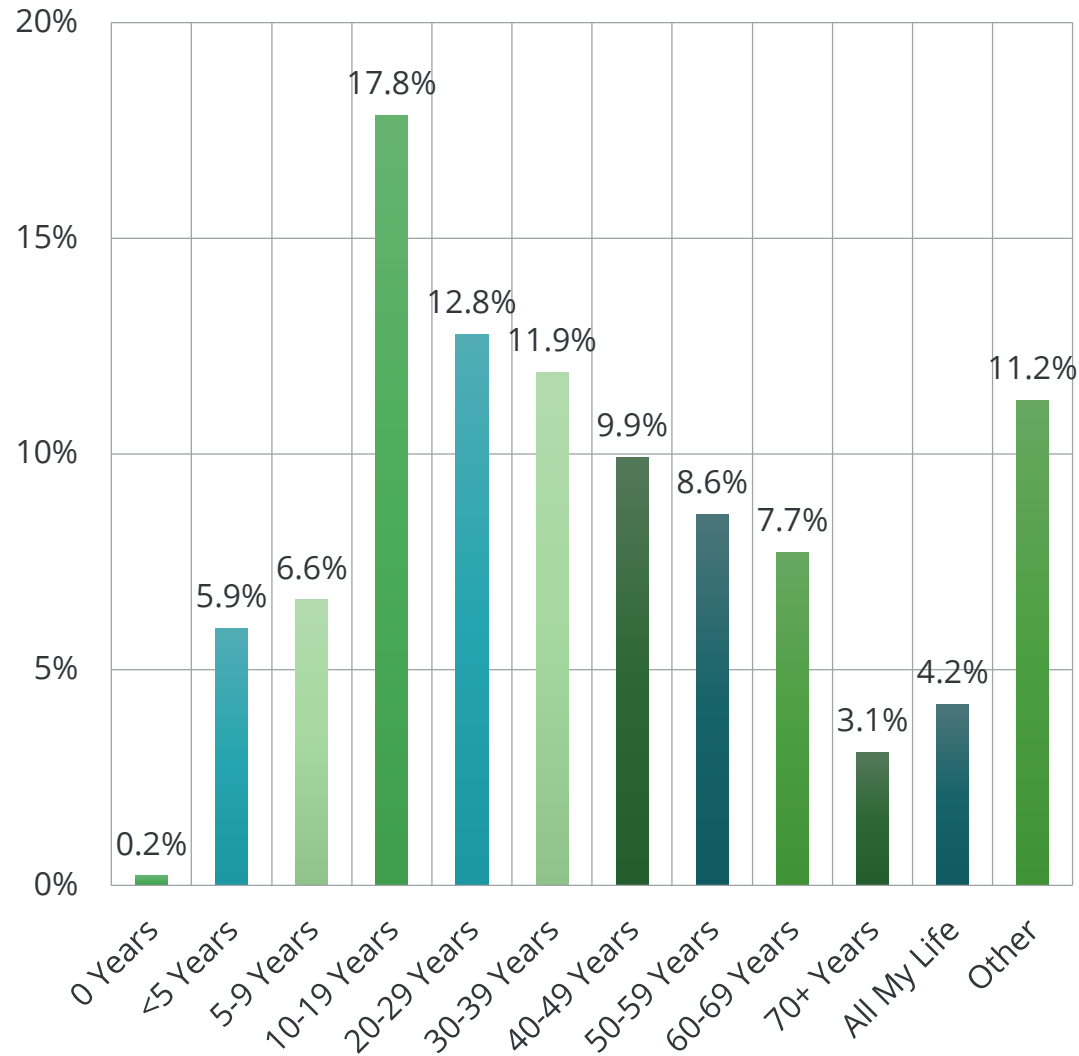
16. Do you reside in the Village of Mayville?



17. Are you a seasonal or full-time resident of the Town/Village?



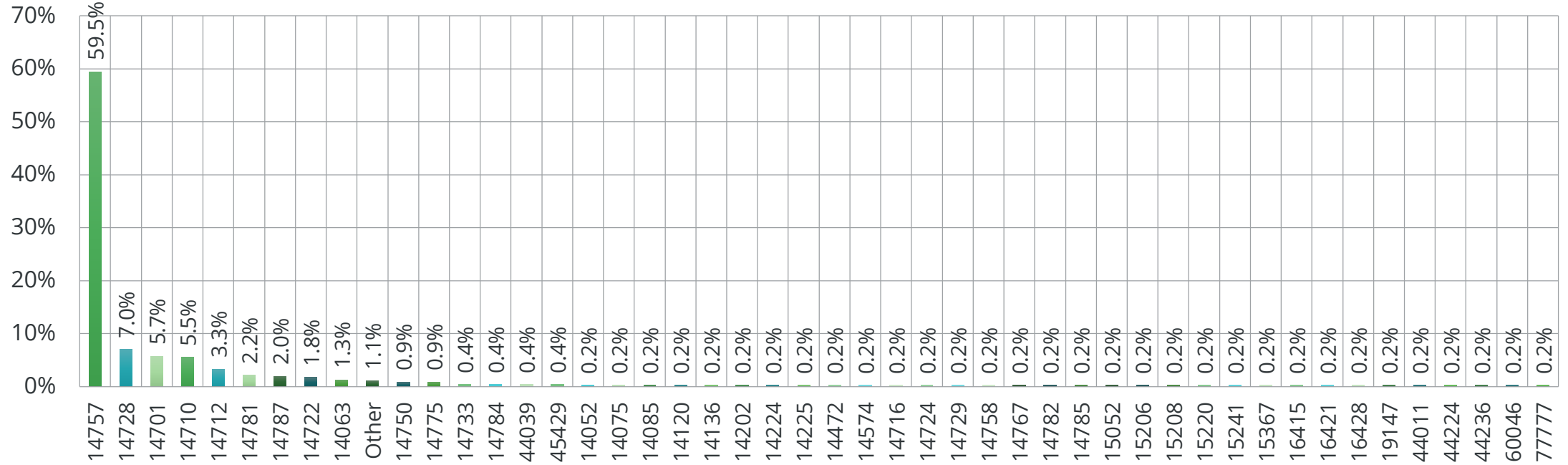
18. For how many years have you been in the area?



“Other” Responses

- 0 but i go to Chautauqua Lake School.
- 1 full time, 33 seasonally
- 10 plus
- 10+
- 12 but grew up here as well
- 20 yrs in mayville now we live in ashville and visit mayville couple times a week
- 20 plus
- 20+
- 20+
- Over 20 years
- 25+
- 25+
- 3 in Mayville, Chautauqua county my whole life
- 30+
- 30+
- 30+
- 30+
- Thirty plus years in Westfield, five in Mayville.
- 35+ years
- 40 plus years
- 40 plus years
- 40+
- 45+
- 45+ years
- 5+ years
- 50+
- 50+
- 50+
- Whole life >50 years
- 7 years as a resident
- 7+
- 70+
- 75 +
- A long time
- All my life-grew up in Mayville and still own a home near the lake.
- All my life. Grew up in the village.
- all my life, town of north harmony.
- almost 65 years, grew up in and visit Mayville often
- Alot
- But we pay taxes to Mayville and chautauqua
- decades
- Have owned a house for 10 years (since 2012). I was seasonal until retirement (2021), but wife and daughter have been full-time residents since 2012
- I am originally born/raised in Mayville. Now reside in North East, PA but visit my parents in Mayville often
- I've been vacationing in Mayville for 45 years.
- Less than a year
- Most of my life except college and military years.
- My entire life I have lived in Chautauqua County and frequently visit Mayville for biking, picnics, enjoying the lake, ice cream and/or dining.
- On & off and seasonal for 52 years, full time for 10
- Pre 1970's
- Since 1970s
- Westfield resident for 8 years.
- 14757
- 8124787

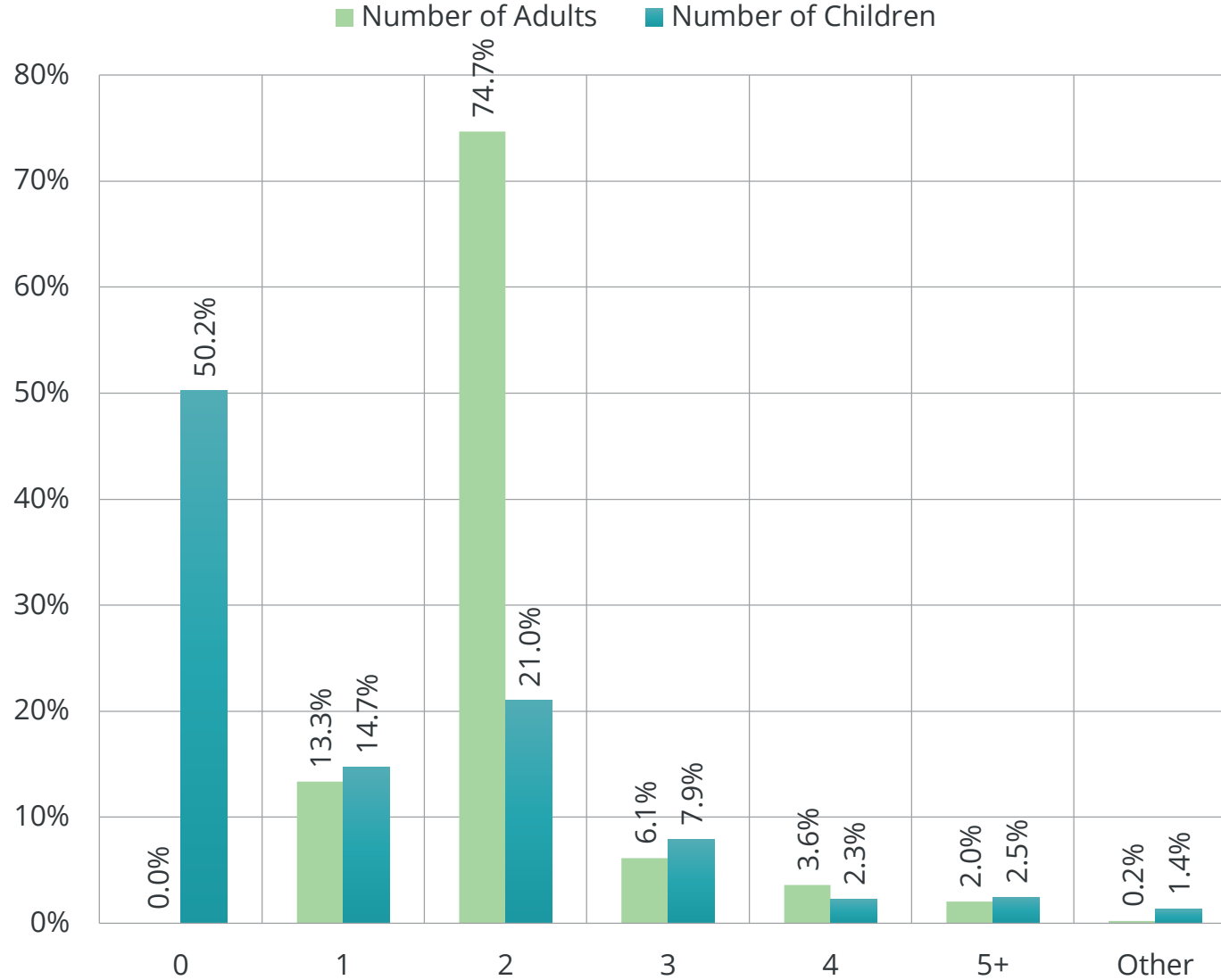
19. In what zip code is your home located?



“Other” Responses

- 14781 - 14757
- 14787, but I live in the Town of Chautauqua.
- 14821, 14787
- 44067 permanent; 14757 second home
- your mom

20. Please tell us about your household.



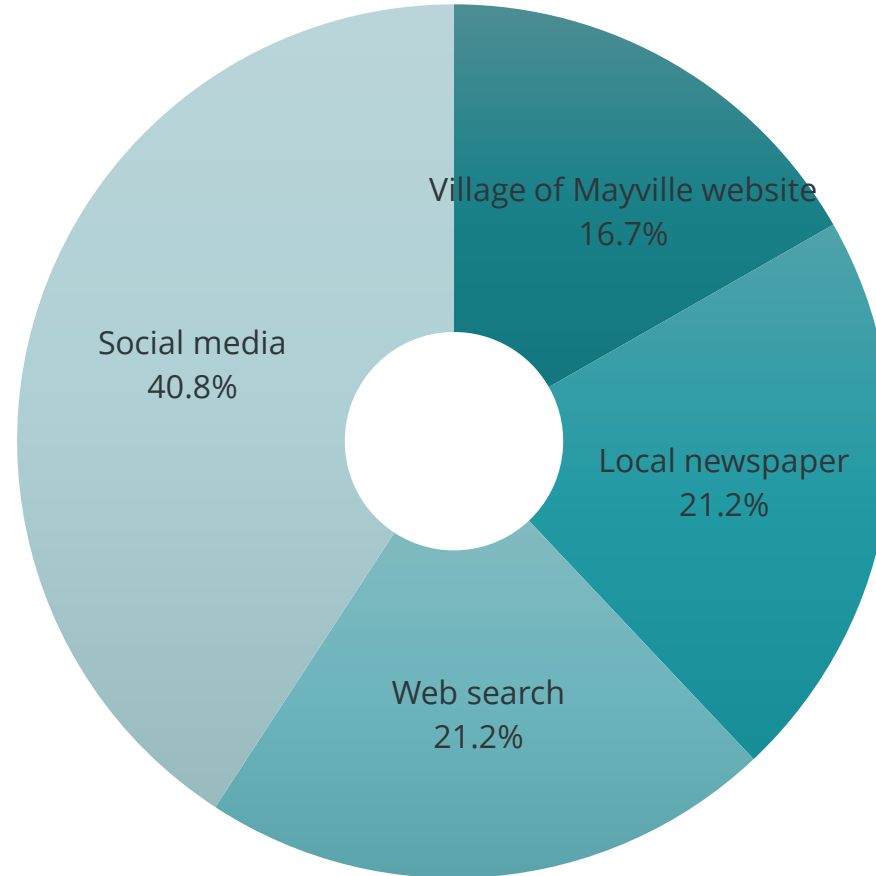
Number of Adults: "Other" Responses

- 2 retired seniors. Have begun the process of fully moving to the area after being seasonal for 10 years.

Number of Children: "Other" Responses

- up to 18 at a time
- 2 will be 3
- Dog
- 3+ extras daily
- raised 4 children here, 5 grandchildren visit regularly
- 3 adult not in household

21. What sources do you use to get information about parks and recreation in your area?



Created on	Type	Thread	Comment	Net Vote	Up Votes	Down Votes
Ideas and Suggestions						
12/19/2021 11:19	Ideas and Suggestions	Ideas and Suggestions-01	To finish community walk from trail head over to 394 following snow trail and adding to boat lunch along lake edge to pavilion playground area	33	39	6
1/6/2022 7:13	Ideas and Suggestions	Ideas and Suggestions-01-child	The addition of a second launch ramp would be a major improvement to the park. This would eliminate back ups during busy times of the day	3	5	2
2/20/2022 23:59	Ideas and Suggestions	Ideas and Suggestions-01-child	Current boat launch should be doubled (like Barcelona pier) for motor boats; launch areas should be added elsewhere for nonmotorized kayaks and canoes (like across from Evergreen Outfitters and near playground area)	3	3	0
2/21/2022 0:15	Ideas and Suggestions	Ideas and Suggestions-01-child	Extend walk / pedestrian trail to Route 394 and beyond, (past Boxcar Barney's) along the Rails to Trails Nature Trail, to the scenic, historic railroad trestle: Make this natural area along the creek an inviting destination; put picnic table and/or bench there	3	3	0
12/19/2021 11:30	Ideas and Suggestions	Ideas and Suggestions-02	Interactive kiosk's to tell story's of different time periods along the park trails. (example Old Bathhouse with pics to show youth Rec, Fourth of July and then present day)	51	51	0
2/23/2022 22:24	Ideas and Suggestions	Ideas and Suggestions-02-child	Consider interpretive historical signs similar to those at I-86 rest stop overlooking Chautauqua Lake, and similar to the old sign in front of the entrance to the depot museum (that tells about Mayville being a transportation hub): Include pictures on signs. Have signs near benches along a new paved walkway along lake shore. Tell about / show: ice industry and ice houses, Native Americans, French portage and exploration, steam, hotels & cottages, Chautauqua, railroads, trolleys, etc.	3	3	0
1/6/2022 7:17	Ideas and Suggestions	Ideas and Suggestions-03	Add a davit for small boat launching	6	19	13
1/6/2022 8:54	Ideas and Suggestions	Ideas and Suggestions-03-child	The thought of adding vehicle traffic next to a Playground and swimming area is concerning	1	3	2
1/12/2022 22:07	Ideas and Suggestions	Ideas and Suggestions-03-child	A davit would be nice feature. But having a simple safe launch location for Evergreen Outfitter and general public that would create interaction with youth and canoes and kayaks launching nearby would be positive learning experience for the youth and encourage them to want to learn all there is to know about safely boating on the	5	6	1
1/18/2022 11:44	Ideas and Suggestions	Ideas and Suggestions-03-child	If it's a small launch, would there be much vehicle traffic necessary? Perhaps boundaries for that concern could be	0	0	0
1/6/2022 7:19	Ideas and Suggestions	Ideas and Suggestions-04	Add a second boat launch to speed up launching at busy times of the day and year	17	31	14
1/13/2022 9:32	Ideas and Suggestions	Ideas and Suggestions-04-child	Being patient is an inherent process of boat ownership.	3	3	0
1/13/2022 10:44	Ideas and Suggestions	Ideas and Suggestions-04-child	The non-powered launch (which seems to be the point of discussion) would take the kayaks, canoes, etc... out of the launch and speed up the process for motor boaters. With the proximity of Evergreen Outfitters across the street, there is a significant number of launches that can tie up the existing area. Our community should welcome boaters of all types with no-charge launch sites of each type.	7	7	0
1/13/2022 10:54	Ideas and Suggestions	Ideas and Suggestions-04-child	My comments below are really for the "other" proposed launch. This seems to be about an additional motorized launch. I think that one is probably enough for motor boaters at this time. MUCH more important is that if the weed choppers are going to have a home on our shoreline, then our shoreline - especially around the launch and floating stage - should be their first priority. It is chronically one of the weediest places on the north end.	1	1	0
2/23/2022 22:52	Ideas and Suggestions	Ideas and Suggestions-04-child	Current single-lane boat launch for motorized boats could pretty easily be expanded to the left and thereby doubled (to be like the one on the Barcelona pier) for motor boats. New improved accessible launch areas should be added elsewhere for nonmotorized kayaks and canoes: One should be across from Evergreen Outfitters. Another place for an improved launch area for non-motorized canoes/kayaks is between the Carlson Center and	3	3	0
2/23/2022 23:00	Ideas and Suggestions	Ideas and Suggestions-04-child	The Chautauqua Lake Association's weed cutters and other weed harvesting and debris removal efforts should be supported and strengthened.	2	2	0
1/6/2022 8:56	Ideas and Suggestions	Ideas and Suggestions-05	Ice staking Pavilion	46	50	4
1/13/2022 9:37	Ideas and Suggestions	Ideas and Suggestions-05-child	As a tax payer, I'm not sure this is something that would help our community. What if any are the risks involved? How would this be monitored? Would lighting be needed? Cost, cost cost....	-2	2	4
1/13/2022 9:58	Ideas and Suggestions	Ideas and Suggestions-05-child	Ice and roller skating both could add a great amount of family fun.	5	5	0

Created on	Type	Thread	Comment	Net Vote	Up Votes	Down Votes
1/13/2022 10:47	Ideas and Suggestions	Ideas and Suggestions-05-child	That would make Mayville a true destination for a whole new reason in the winter. It would be iconic. The inclusion of food trucks into special-event weekends would further enhance the character and the quality of the	4	4	0
1/13/2022 18:04	Ideas and Suggestions	Ideas and Suggestions-05-child	A skating experience has helped do wonders for Canalside in Buffalo. We could see how they addressed costs and liability issues.	4	4	0
1/18/2022 11:42	Ideas and Suggestions	Ideas and Suggestions-05-child	How big would it be? I'm sympathetic and open to the ideas of it being a "destination" and those benefits, but I'm concerned about losing green space on its behalf. It also sounds like a big development that could affect the lake and surrounding ecosystem as it's being built.	1	1	0
2/1/2022 17:38	Ideas and Suggestions	Ideas and Suggestions-05-child	Could this be something that would fit better at Gravits Field?	0	0	0
2/23/2022 23:16	Ideas and Suggestions	Ideas and Suggestions-05-child	1) Westfield had an ice skating rink in Welch Field on the other side of the pool (with bathhouse between). Does it still have it? How did that work out for them? 2) In the middle of Pittsburgh's Market Square is a fountain / splash pad in summer which they transform into an ice skating rink in the winter, (but they have a little more money for operations, staffing, etc.).	0	0	0
2/25/2022 23:07	Ideas and Suggestions	Ideas and Suggestions-05-child	In this vicinity could there be a paved place or course for kids to safely skateboard and/or rollerblade in the summertime? Moms could push strollers around (when kids aren't on it); there could be benches for adults or	1	1	0
1/9/2022 15:36	Ideas and Suggestions	Ideas and Suggestions-06	I totally agree with the vision of entertainment on or near the Lake but disagree with the inclusion of the floating stage as the solution. If the Village were the owner/controller of this type of venue it makes much more sense	23	36	13
1/13/2022 7:57	Ideas and Suggestions	Ideas and Suggestions-06-child	What if there was a floating stage was owned/run by the village? I love the floating stage but do not live in the village to see it every day, just in an adjacent town.	-4	0	4
1/13/2022 9:31	Ideas and Suggestions	Ideas and Suggestions-06-child	I agree with having Mayville be the owner of this stage. What type of liabilities are there? What is the actual cost versus reward. By being our own lease, it would allow the Village to let other businesses be able to use the stage and then it might aid the value in this future venue.	-2	2	4
1/13/2022 10:50	Ideas and Suggestions	Ideas and Suggestions-06-child	Great idea as long as the resources exist for the Village to handle booking, ticket sales, insurance costs, promotion, etc... My assumption is that the Village would do a much better job than the existing outfit.	0	3	3
1/13/2022 13:28	Ideas and Suggestions	Ideas and Suggestions-06-child	Commenting as a property owner and taxpayer. Stage ownership is not my ultimate concern and I do enjoy the concerts. I believe the lake is a nice backdrop for concerts but I don't understand why the stage must be on the water. It seems to cause congestion with the public dock, trail and kayak launch in its current location. If Mayville can own the stage and manage the entire site better, then I'm in favor.	5	6	1
1/13/2022 15:01	Ideas and Suggestions	Ideas and Suggestions-06-child	The village of Mayville should absolutely have full say on how this event is organized, including cost and location.	4	5	1
1/15/2022 7:33	Ideas and Suggestions	Ideas and Suggestions-06-child	If the Village owned and operated the stage it would increase expenses for the Village with extra staffing, equipment, insurance, maintenance, etc. Not to mention the costs of booking the entertainment. This would increase taxes making everyone pay for something they may not use or increase ticket prices for those that do. If we want the Village to grow we need to embrace businesses coming in, not make it harder or expect local	5	8	3
1/17/2022 10:30	Ideas and Suggestions	Ideas and Suggestions-06-child	The Village does not have the connections, nor the resources to run/operate such a venue. With regards to "doing it better"? please. The Pops built Bemus Point and has brought entertainment to this county for over 30 years. Since when is the village experienced in Event Management? Certainly, not hospitality or the waterfront would have been developed by now. I have been to your board meetings. The response is very pro-Pops. Obviously, this	0	4	4
2/5/2022 12:35	Ideas and Suggestions	Ideas and Suggestions-06-child	Why is there a need for a floating stage? You could have the Pops performances just as easily in the park with the same backdrop of the lake without the hassle of a stage floating in the water and all that goes along with having to deal with contracts, blocking the trails, etc. There have been plenty of performances in the park, works out nicely	0	0	0
1/13/2022 12:27	Ideas and Suggestions	Ideas and Suggestions-07	Dog Park (Lakeside Bark) - it's a good start but very basic. I can see building on this area to make it more attractive and interactive for pets and owners. The drainage needs to be addressed in order for it to be useable all year long.	23	27	4

Created on	Type	Thread	Comment	Net Vote	Up Votes	Down Votes
2/23/2022 23:36	Ideas and Suggestions	Ideas and Suggestions-07-child	Yes drainage needs to be dug around Dog Park (Lakeside Bark) and piped to the ditch, in order for it to be useable all year long. It is a very good start. Consider enhancing picnic table area there with concrete pads, benches, (nicer trash barrel), etc. Consider planting some nice shade trees and formalizing landscaping a little bit, which would make it much more attractive. Improve parking area in front of it. Improve community wi-fi reception there. A	3	3	0
1/13/2022 14:43	Ideas and Suggestions	Ideas and Suggestions-08	Add native plant buffer	26	28	2
2/23/2022 23:49	Ideas and Suggestions	Ideas and Suggestions-08-child	Develop a plan and execute an ongoing program of planting and maintaining a variety of native trees and plants, including shade trees.	3	3	0
1/13/2022 14:45	Ideas and Suggestions	Ideas and Suggestions-09	The whole lake shore (except for the beach) needs a native plant buffer.	30	34	4
1/13/2022 15:36	Ideas and Suggestions	Ideas and Suggestions-09-child	A 'complete' scenic lake view along the park land should be maintained between the road and the shore. Also ease the access to the water in several locations within the park along the water's edge.	4	4	0
2/23/2022 23:50	Ideas and Suggestions	Ideas and Suggestions-09-child	Develop a plan and execute an ongoing program of planting and maintaining a variety of native trees and plants, including shade trees.	2	2	0
1/13/2022 15:59	Ideas and Suggestions	Ideas and Suggestions-10	Wine bar or unique bottle shop and tap room that features local wineries and breweries and has a small food menu that features locally sourced farm fresh foods.	14	27	13
1/14/2022 18:39	Ideas and Suggestions	Ideas and Suggestions-10-child	I would love to see a cafe with coffee drinks and light fare at this location. It would be beautiful in any season. I'm unsure why this location isn't being utilized to its fullest!	9	9	0
1/19/2022 21:08	Ideas and Suggestions	Ideas and Suggestions-10-child	The train depot needs anything great parking, it looks vacant. What a waste of a building.	-1	0	1
2/13/2022 11:49	Ideas and Suggestions	Ideas and Suggestions-10-child	Personally I don't think it would be appropriate to have a wine bar or tap room in a Village owned facility. This area should be family oriented besides the fact that alcohol increases liability issues. Alcohol was not allowed at the Lakeside Park until fairly recently. Also, there is the Lakeview across the street if one wants alcohol. Uptown is the place to have a wine bar or tap room if that is what the residents & tourists really want. Just my opinion, let's	2	2	0
1/13/2022 18:31	Ideas and Suggestions	Ideas and Suggestions-11	A public pool and/or splash pad for when swimming is shut down due to high algae levels. A pool would also offer a safer environment for swimming lessons and aquatic exercise for many that cannot safely enter the lake.	19	26	7
1/14/2022 18:34	Ideas and Suggestions	Ideas and Suggestions-11-child	The baseball fields haven't been maintained. It's basically grounds for geese. I would love to see a splash pad and	3	3	0
1/16/2022 9:50	Ideas and Suggestions	Ideas and Suggestions-11-child	That would be nice, but how about addressing the lake health and algae issues by following more of the CWC's recommendations. If the lake isn't healthy a lakeside park will not work.	3	3	0
1/18/2022 11:49	Ideas and Suggestions	Ideas and Suggestions-11-child	I think a pool would be an eyesore and we'd lose green recreation space. There are already public pools close by at Turner Center and in Westfield.	-1	0	1
1/19/2022 8:10	Ideas and Suggestions	Ideas and Suggestions-11-child	A pool/splash pad if designed correctly can also double as a winter ice skating rink. Have the rink/pool be able to freeze ice during warmer weather spells. This makes it a year round feature to draw people and income to the	3	3	0
1/13/2022 18:46	Ideas and Suggestions	Ideas and Suggestions-12	Frisbee golf course.	9	18	9
1/15/2022 12:19	Ideas and Suggestions	Ideas and Suggestions-12-child	Top 10 reasons I "agree" that a Frisbee golf course should be part of the Village of Mayville Park Plan 1- Low cost to install- frisbee golf corse 2- would be free to play 3-can be played 365 days a year 4-over 6,000 courses in U S 5- over 50,000 frisbee players 6- Low cost for frisbee players equipment 7- it's fun 8- a way to stay fit 9- one of the fast growing sports 10- easy to learn	1	1	0
1/19/2022 19:33	Ideas and Suggestions	Ideas and Suggestions-12-child	The birds pretty much own this parcel. It is not enough land for frisbee golf	0	0	0

Created on	Type	Thread	Comment	Net Vote	Up Votes	Down Votes
1/23/2022 9:45	Ideas and Suggestions	Ideas and Suggestions-12-child	This is a amazing thought and should be installed at Gravits feild on Valley to bring more use to community	2	2	0
1/13/2022 19:41	Ideas and Suggestions	Ideas and Suggestions-13	Pave and mark the connection of the Rails to Trails between the parking lot and bridge located across the street. If you don't know the area, it can easily be missed.	24	25	1
2/1/2022 13:30	Ideas and Suggestions	Ideas and Suggestions-13-child	Develop a map posted online to show the entire trail. Jamestown now has a map online for the Riverwalk. Good idea for them!	4	4	0
2/13/2022 11:38	Ideas and Suggestions	Ideas and Suggestions-13-child	Include a map of the community so visitors can visit the business district.	5	5	0
2/23/2022 16:04	Ideas and Suggestions	Ideas and Suggestions-13-child	Yes, extend the walk / pedestrian trail to Route 394 and beyond, (past Boxcar Barney's) along the Rails to Trails Nature Trail, to the scenic, historic railroad trestle: Make this natural area along the creek an inviting destination; put picnic table and/or bench there. Get the North Chautauqua Lake Sewer District to extend their natural vegetative buffer/landscaping to mask their extended fence and new building.	3	3	0
1/14/2022 10:18	Ideas and Suggestions	Ideas and Suggestions-14	Do not want to see enhanced connection to the neighborhood to the East.	4	9	5
1/30/2022 9:12	Ideas and Suggestions	Ideas and Suggestions-14-child	I live in Point Pleasant, the neighborhood to the east. It's a small group of homes on a private road. We can easily access the park as is. If "enhanced connectivity" for the purposes of this survey simply means our neighborhood being able to enjoy the park, no improvement is needed. I'm assuming this point does not mean somehow allowing park visitors access to the neighborhood, which would serve no purpose and in any event not be	1	1	0
1/14/2022 18:42	Ideas and Suggestions	Ideas and Suggestions-15	More trees to shade the playground	31	31	0
1/18/2022 9:17	Ideas and Suggestions	Ideas and Suggestions-16	This is a perfect venue for food trucks on a regular occurrence to happen. With the unfortunate amount of restaurant choices in the village, regular food truck appearances would be great for the community.	5	8	3
2/1/2022 13:29	Ideas and Suggestions	Ideas and Suggestions-16-child	There have been complaints regarding food waste at Lakeside Park drawing Sea Gulls & Canada Geese with resulting poop all over the park. The food trucks might be better placed uptown in the Village Green.	0	0	0
1/18/2022 11:59	Ideas and Suggestions	Ideas and Suggestions-17	A butterfly / native educational garden to share what natives are in our area and their importance to our ecosystems. It will also have the purpose of helping our pollinators and providing enjoyment.	5	6	1
1/18/2022 23:09	Ideas and Suggestions	Ideas and Suggestions-18	Dedicated Pickleball courts, and enough to hold tournaments.	11	13	2
2/18/2022 11:13	Ideas and Suggestions	Ideas and Suggestions-18-child	A BMX pumptrack would be a much better use of the space. Kids from Chautauqua Lake are desperate for additional riding opportunities in Mayville. A pumptrack would compliment the rails-to-trails and would get local	0	1	1
1/19/2022 8:14	Ideas and Suggestions	Ideas and Suggestions-19	add a public pier	9	14	5
2/13/2022 11:51	Ideas and Suggestions	Ideas and Suggestions-19-child	Check out the potential cost of this & maintenance requirements. Let's look at fixing what we have, the Watermark dock is supposed to be available to the public, enforce the terms of the agreement for this. Also, we have a public dock that could be expanded to work for more watercraft.	0	0	0
1/19/2022 8:21	Ideas and Suggestions	Ideas and Suggestions-20	Dedicated bike trail that doubles in winter as maintained cross country ski path... define a route from the park that loops up into main street Mayville. Currently the bike path just ends with no defined loop. In summer time I've seen tourists on bikes at the end of the paved path confused as to where to go. Give people a reason to go between the park and Main street in ways other than a car.	21	21	0
2/1/2022 13:27	Ideas and Suggestions	Ideas and Suggestions-20-child	The loop should take people uptown and to Gravits Field. In the winter to the sledding hill. This way, we might be able to support a coffee shop uptown.	4	4	0
1/19/2022 20:16	Ideas and Suggestions	Ideas and Suggestions-21	Make the train depot a Visitors Center w/gift shop & history kiosks with a pier extending out from the visitors center. Possibly shops/cafe on the pier	0	6	6
1/21/2022 11:12	Ideas and Suggestions	Ideas and Suggestions-21-child	Yes, and it might also be a multi-use facility to provide areas for demos/performances by regional vendors (wineries, galleries, breweries, etc.) and arts organizations (Chautauqua opera guild, Comedy Centr, etc).	-1	0	1
1/20/2022 14:58	Ideas and Suggestions	Ideas and Suggestions-22	I would like to see this area turn into a boardwalk, with public pier, shops, and food for residence of Mayville.	-7	3	10
1/30/2022 9:25	Ideas and Suggestions	Ideas and Suggestions-22-child	I'd rather see the lake shore used for recreation and find a way to drive people uptown for food, shopping etc. We can't let the lake front drain the uptown business area; it should be the opposite.	2	2	0

Created on	Type	Thread	Comment	Net Vote	Up Votes	Down Votes
1/30/2022 11:29	Ideas and Suggestions	Ideas and Suggestions-22-child	If you go the the Lakeside Park, you will see many people are enjoying it as it is. We do have a business district uptown so connecting the two areas somehow would be more beneficial & cost effective to the community as	0	0	0
2/13/2022 11:25	Ideas and Suggestions	Ideas and Suggestions-22-child	We need to start thinking about the uptown business district & how we can encourage visitors to drive or walk up the hill. The Lakeside Park is lovely with it's view, peacefulness, natural setting, it doesn't need to be turned into a carnival area. There are other areas around the lake for amusement, we don't need to compete with them. Each area is special in it's own way. We need to look at Mayville as a whole community for all!	0	0	0
1/22/2022 10:38	Ideas and Suggestions	Ideas and Suggestions-23	I would like to see the trees in the grove & along the lake replaced as we lose them. Many years ago, there were willows along the shore that helped reduce erosion, most are gone now. Also, the trees in the park are all about the same age & condition. Without replacing those lost, we soon won't have any. They add to the beauty of the park & help the environment.	21	21	0
1/22/2022 11:13	Ideas and Suggestions	Ideas and Suggestions-24	Replace the trees as we lose the old ones. The trees not only provide a shaded area for picnics, they are good for the environment. They add to the charm of this magnificent peaceful & tranquil park.	13	13	0
1/23/2022 10:17	Ideas and Suggestions	Ideas and Suggestions-25	If the Village needs to use the POPS move it to this location, moving it to this location will solve several issues	-12	0	12
1/24/2022 10:41	Ideas and Suggestions	Ideas and Suggestions-26	A modest bandshell with bring your own seating space and an earthen burm. Having Chautauqua Lake as a backdrop instead at your back as is the case when performers use the gazebo. A permanent band shell would be much easier to manage and maintain than a floating stage. If constructed right could also be used for theatrical	6	6	0
1/30/2022 11:40	Ideas and Suggestions	Ideas and Suggestions-26-child	A stage on land would not require a DEC permit & would not hurt the aquatic life.	4	4	0
2/25/2022 23:32	Ideas and Suggestions	Ideas and Suggestions-26-child	A bandshell in this location was part a "master plan" for Mayville that had been drawn up many years ago, and this was where the bandshell was located for the successful series of Mayville Bluegrass Festivals held several years ago. This location offers several advantages: the slope of the earth creates a natural amphitheater effect; there is good parking not too far, along with facilities and playground beyond; it is not too close to anything that would	1	1	0
1/24/2022 13:23	Ideas and Suggestions	Ideas and Suggestions-27	The appearance of the businesses across Lake St could use enhancement. For example: Repair and clean front Evergreen OutFitters; Tone down Kwik Fill sign; upgrade siding on the Service Center; landscaping along curb.	8	9	1
1/27/2022 9:19	Ideas and Suggestions	Ideas and Suggestions-27-child	It seems kind of presumptuous that the Village would have the ability to control the appearance of private businesses if they are complying with current zoning laws. I don't understand why they are even on this map.	-4	0	4
1/25/2022 7:23	Ideas and Suggestions	Ideas and Suggestions-28	Perhaps a long open pavilion in this location could provide individual market cells for local artisans to sell their handmade goods or possibly a flea market site.	6	7	1
1/30/2022 11:35	Ideas and Suggestions	Ideas and Suggestions-28-child	This is a great idea! If not this location, perhaps there is another area in the park that would work for this. We used to have "Art in the Park" & other communities have held antique/flea market sale weekends that draw visitors from all over. We could build on the annual garage sale weekend over Memorial Day.	4	4	0
1/30/2022 11:36	Ideas and Suggestions	Ideas and Suggestions-28-child	If the condo project is never built, the Village could add that property to the Park & it would be a perfect location for this also!	-3	0	3
1/25/2022 14:01	Ideas and Suggestions	Ideas and Suggestions-29	Historically, Lakeside Park has been home to many special events like the 4th of July, Celtic Festival, Ice Castle, etc. I would like to see this continue & these organizations be involved in recommendations for the park. These events draw a lot of people into Mayville. We definitely should keep them in mind when developing any plans for	7	8	1
1/27/2022 12:33	Ideas and Suggestions	Ideas and Suggestions-30	Adopting a Complete Streets Policy could open up additional funding opportunities for projects related to safe transportation for all users. By adopting a Complete Streets Policy, transportation planners and engineers consider all users (walkers, cyclists, strollers, wheelchairs, vehicles, etc.) when designing and updating projects. Complete streets look different in every community, but may focus on sidewalks, bike lanes, pedestrian signals,	8	9	1
1/29/2022 15:51	Ideas and Suggestions	Ideas and Suggestions-30-child	This is something we may learn the residents & public visiting would like to see in Mayville IF we prepare a Comprehensive Plan. This Plan when complete will make it much easier for the Village to receive grant funding for projects such as this. We DESPERATELY need a Comprehensive Plan so we can address these issues, obtain funding, & take on projects that the majority would like to see here in Mayville. Let's create a community we	2	2	0

Created on	Type	Thread	Comment	Net Vote	Up Votes	Down Votes
2/13/2022 11:35	Ideas and Suggestions	Ideas and Suggestions-30-child	We also need something to encourage people to travel uptown to the business district. That is what needs to be	5	5	0
2/13/2022 11:36	Ideas and Suggestions	Ideas and Suggestions-30-child	Eventually a tram like the one Van had could carry people up & down the hill, maybe around the community. IF the locals will also support it.	5	5	0
2/18/2022 11:11	Ideas and Suggestions	Ideas and Suggestions-30-child	A complete streets policy should be adopted for all of Mayville, and should definitely be a priority near Lakeside	4	4	0
1/30/2022 9:32	Ideas and Suggestions	Ideas and Suggestions-31	We need better docking for boats for people coming to the Village by water. This dock by the Watermark has never been identified as a public dock by signs that can be read from the water, and had therefore been utilized only by restaurant customers. It should be signed better, and the existing public dock should have decent posts to	13	13	0
1/30/2022 11:32	Ideas and Suggestions	Ideas and Suggestions-31-child	I agree & believe that we can improve the current docks without spending a fortune on a huge pier as proposed that will require a lot of maintenance.	1	1	0
2/18/2022 20:58	Ideas and Suggestions	Ideas and Suggestions-31-child	It is a nice thought but I really wonder how many boaters walk up the hill into town. It is a nice hike!	0	0	0
2/6/2022 12:38	Ideas and Suggestions	Ideas and Suggestions-32	Possible book store (could be both used and new books with an emphasis on books that feature the local region) and a coffee house in the space currently empty in the depot. This could also double as a modest welcome center with tourist brochures and other information promoting the town and the region. Ideally, it would be run as a co-op to involve as many people as possible.	3	3	0
2/6/2022 12:43	Ideas and Suggestions	Ideas and Suggestions-33	This suggestion dovetails with one already posted. The area behind the depot could be devoted to display boards, murals, or video kiosks (or other media) that depict the waterfront's history, and more generally the history of Mayville and the lake. This could be an outdoor annex of the historical museum, and could help attract more	8	8	0
2/25/2022 23:42	Ideas and Suggestions	Ideas and Suggestions-33-child	Consider interpretive historical signs similar to those at I-86 rest stop overlooking Chautauqua Lake, and similar to the old sign in front of the entrance to the depot museum (that tells about Mayville being a transportation hub): Include pictures on signs. Have signs near benches along a new paved walkway along lake shore. Tell about / show: ice industry and ice houses, Native Americans, French portage and exploration, steam, hotels &	1	1	0
2/6/2022 14:20	Ideas and Suggestions	Ideas and Suggestions-34	This had been a furniture factory. We do need some kind of environmentally friendly industry here, we can't rely 100% on tourism as we should have learned from COVID. I suggest that the Village & County work with the property owner & try to get some kind of business to use this property, create some life sustaining jobs for	9	9	0
2/6/2022 14:37	Ideas and Suggestions	Ideas and Suggestions-34-child	What happened to the company who wanted to move here & build weed harvesters for the lake?	4	4	0
2/24/2022 13:59	Ideas and Suggestions	Ideas and Suggestions-34-child	This would seem an ideal space for a "CoWork" community space where individuals (both residents and "digital nomads") could do their remote work. Having a facility such as this, may attract new residents with above average incomes. With global warming, climate refugees and also persons seeking lower cost of living than many urban centers, should find Chautauqua County attractive. This building, close to the lake front, has a great location for	1	1	0
2/8/2022 13:53	Ideas and Suggestions	Ideas and Suggestions-35	A lighted sign or better lighting at the entrance. It is hard to see where the entrance is in the evening after sunset or in the winter when it get dark early. This would make it easier for events held at the Carlson Community Center. More lighting around the Carlson Center would also be beneficial in the winter. If would make it safer for people coming or going from the building.	8	8	0
2/13/2022 11:40	Ideas and Suggestions	Ideas and Suggestions-35-child	A nice large gate to highlight the entrance of the park would be nice. Something reminiscent of the 1930's when the park was originally formed.	3	3	0
2/21/2022 0:54	Ideas and Suggestions	Ideas and Suggestions-35-child	Streetlight over corner of park entrance and Route 394, streetlight over corner of Route 394 and Parkside St (across from the park entrance). Improve crosswalk signs and markings (make them like Fredonia's).	4	4	0
2/13/2022 11:28	Ideas and Suggestions	Ideas and Suggestions-36	The foundation to the ice elevator needs a historic marker to ensure future administrations don't allow them to be destroyed due to not knowing what they are or their historical significance.	5	5	0
2/13/2022 11:43	Ideas and Suggestions	Ideas and Suggestions-37	I know there have been issues with vandalism in the bathrooms in the Carlson Center but it would be nice to have restrooms available all the time. There must be some kind of solution to this problem?	7	7	0

Created on	Type	Thread	Comment	Net Vote	Up Votes	Down Votes
2/13/2022 12:02	Ideas and Suggestions	Ideas and Suggestions-38	I don't understand the "enhance connectivity to residential areas". This should be up to the residents in those areas. Yes, we could improve sidewalks & possibly lighting, maybe have maps showing the entire community but what does this have to do with Economic Development of the Lakeside area? What about the uptown business district? The Village Green? Gravits Field?	3	3	0
2/13/2022 12:07	Ideas and Suggestions	Ideas and Suggestions-38-child	Who are we looking to encourage to purchase residential property here? More seasonals? People who can work on line here year round? People who want to live here year round because the Village & Town are actually working on getting some businesses that offer life sustaining jobs here?	0	0	0
2/18/2022 12:45	Ideas and Suggestions	Ideas and Suggestions-39	Everyone comes to a ferris wheel ! Will drive people to the park We need an "attraction" of some sort	-4	0	4
Something I Dislike						
1/13/2022 13:30	Something I Dislike	Something I Dislike-1	a 25mph speed limit and cross walk are needed in this waterfront area. Possibly 2 crosswalks	36	40	4
1/13/2022 15:51	Something I Dislike	Something I Dislike-1-child	I think a crosswalk and a flashing light would be extremely helpful.	8	9	1
1/13/2022 18:22	Something I Dislike	Something I Dislike-1-child	Please increase the safety for pedestrians accessing the lakefront!	5	5	0
1/16/2022 21:48	Something I Dislike	Something I Dislike-1-child	I would definately agree to the crosswalks but i think 25 mph is a bit excessive.	5	5	0
2/23/2022 23:44	Something I Dislike	Something I Dislike-1-child	More crosswalks are definitely needed! Crosswalk signs should have fluorescent green not only on the signs but also on the vertical signposts like they are on Main Street in Fredonia.	3	3	0
1/13/2022 19:38	Something I Dislike	Something I Dislike-2	Do not block the hiking/biking path during concerts. And keep the restrooms available to everyone during the	31	33	2
			This is for such a short period of time. I use the hiking trail most days Very few people, except for the village dock lessees are on the trail.			
1/19/2022 19:38	Something I Dislike	Something I Dislike-2-child	The concerts bring people in from all over the county and out of state. So many people told us that they were disappointed when the concerts were stopped. They had hotel and dinner reservations.	3	4	1
1/19/2022 21:06	Something I Dislike	Something I Dislike-2-child	The concerts are awesome and great for the village. The trail should not be block, only in an emergency.	2	2	0
1/20/2022 15:00	Something I Dislike	Something I Dislike-3	I think we should have a venue for entertainment, but it should be managed by the village and preferably be permanent to minimize maintenance/cost. This would also allow venues during all seasons if need be(depending	3	10	7
			If the Village had a Comprehensive Plan, we might be eligible for grant funding to accomplish this. However, as it stands, I doubt the Village tax payers would want to pay for someone to organize this. Keep in mind this would most likely be seasonal, maybe something we could work with Chautauqua Institution or the school to do?			
1/30/2022 11:45	Something I Dislike	Something I Dislike-3-child		0	0	0
			Section II, page 69 of the Chautauqua Lake Local Waterfront Revitalization Program points out Existing Scenic Views. In the Village of Mayville, Route 394 - down hill to lake and down the lake. As stated in this plan, this is a panoramic view in and near the Waterfront Revitalization Area that should be protected. Condos will obliterate			
1/22/2022 10:45	Something I Dislike	Something I Dislike-4		11	16	5
			The lake view is what makes the village unique, with its UNSPOILED vista, and attracts people who appreciate the natural beauty. ANY development benefits only a few and robs both visitors and villagers of the natural environment. There are so many other commercially developed lakefront areas that people can visit it that's what they want. People come to Mayville for the lake's accessibility and unparalleled beauty. Why ruin something that			
1/22/2022 12:34	Something I Dislike	Something I Dislike-4-child		5	9	4
			The land for the proposed time share condo development would be much better suited as part of the Lakeside Park. If the Village could acquire that land, the condos would be more appropriate & look much better across the street on a larger parcel. Much better setting with room to landscape instead of blocking everyone's view of the Park & Lake, encroaching on the public parkland.			
1/30/2022 11:53	Something I Dislike	Something I Dislike-4-child		-1	3	4
			This parking lot must remain open at all times for public access to the public dock. Previous agreement with the POPS limited its use and caused a lot of problems			
1/23/2022 10:13	Something I Dislike	Something I Dislike-5		8	14	6
1/30/2022 11:47	Something I Dislike	Something I Dislike-5-child	Also for public access to the park, trail, Historical museum, & whatever ends up in the freight room of the	0	0	0

Created on	Type	Thread	Comment	Net Vote	Up Votes	Down Votes
2/1/2022 17:51	Something I Dislike	Something I Dislike-5-child	IF the time share condo project is completed, this MUST NOT be encroached on by their customers. It is a lot that was built for the public to use, not a business. It will be up to the Village to determine how to ensure this remains	-3	0	3
2/23/2022 20:23	Something I Dislike	Something I Dislike-5-child	Add the sidewalk across from Kwik Fill that is grass now. This would connect with the exciting ones .	3	3	0
2/24/2022 0:18	Something I Dislike	Something I Dislike-5-child	I agree with the suggestion below: The new sidewalk in front of the depot was a great idea (and should have been built years ago). Now it should be extended and completed by continuing with a new sidewalk in the current grassy strip that's between the parking lot and Route 394 (across Route 394 from Kwik Fill). Then you could walk on a sidewalk at edge of the road (like you should be able to) between the front of the depot and existing walk in front	3	3	0
1/23/2022 17:52	Something I Dislike	Something I Dislike-6	Quik Fill is my station. But it's dirty and sometimes unusable because it is jammed with motor cycles or snowmobiles. It would be ideal to move the station and develop the space to be more attractive. Thank you.	4	7	3
2/13/2022 11:55	Something I Dislike	Something I Dislike-6-child	This station makes a lot of money from the snowmobiles & motorcycles, it is a prime spot for them. To have them moved would not only be a huge cost to them but where would they go? I'm sure the Lakeview & Evergreen Outfitters benefit from Kwikfill.	3	3	0
Something I Like						
12/19/2021 11:36	Something I Like	Something I Like-1	Youth Rec program	43	43	0
1/12/2022 20:52	Something I Like	Something I Like-1-child	I thought the Village had a Summer Youth Recreation Program?	3	3	0
1/14/2022 18:35	Something I Like	Something I Like-1-child	People better voice their opinions that the rec center is a positive to our community. Leadership is trying to get rid	0	0	0
1/14/2022 18:43	Something I Like	Something I Like-1-child	*correction- leadership doesn't want to get rid of the rec center rather the summer program.	1	1	0
1/16/2022 13:22	Something I Like	Something I Like-1-child	I'm confused. Is it the intention of the Village of Mayville to do away with the Youth Rec Program? I thought it was temporarily suspended due to Covid.	1	1	0
1/30/2022 12:08	Something I Like	Something I Like-1-child	If we have a Youth Rec Program in the future as in the past, do not limit use of the park to others during the hours the program is operating. It should all be open to all the public at all times.	1	1	0
2/23/2022 16:27	Something I Like	Something I Like-1-child	It's important for kids to have a place to go and things to do in the summer. That's why the Village should consider partnering with other organizations and entities. Our environment for this kind of program has changed from past years. Now it's even more difficult for Village Government to try to attract sufficient qualified staff and manage and directly operate and run a Day Camp Program under NY State regs (which is what this is). How about partnering	3	3	0
2/23/2022 16:35	Something I Like	Something I Like-1-child	Could the village of Mayville do something cooperative with another community like Westfield? Westfield has had a program at Welch Field there, which has had a pool there. Could anything be done with shared services with another community like Westfield? Or maybe Chautauqua Institution?	3	3	0
12/19/2021 11:37	Something I Like	Something I Like-2	Openness to Our beautiful community Park system	32	32	0
1/13/2022 9:38	Something I Like	Something I Like-2-child	Yes, keep the park available to all! The green grassy field is for all to use in a variety of ways.	8	8	0
2/23/2022 22:33	Something I Like	Something I Like-2-child	Enhance connectivity not just to residential areas, but more importantly: Enhance connectivity to other Parks in community (Gravitt's Field playground and uptown Village Green); along with connecting with uptown business	3	3	0

Visual Preference Survey Results

Spray Park




Beach Amenity




Community Garden



Performing Arts



Pier



Note: Workshop attendees were asked to vote for their favorite image within each of the five categories (based on what they would like to see at Lakeside Park). The values indicate the number of votes received per image.